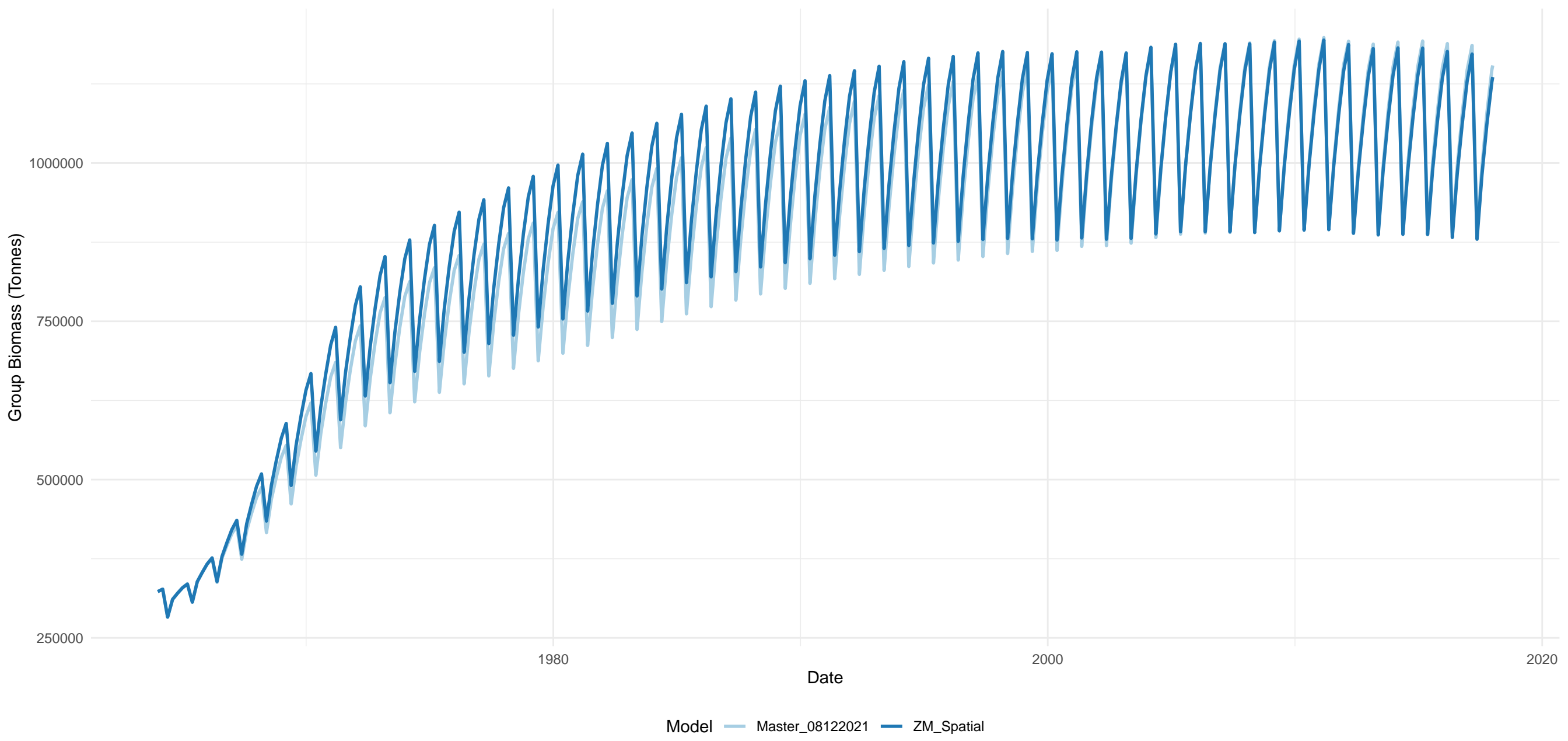
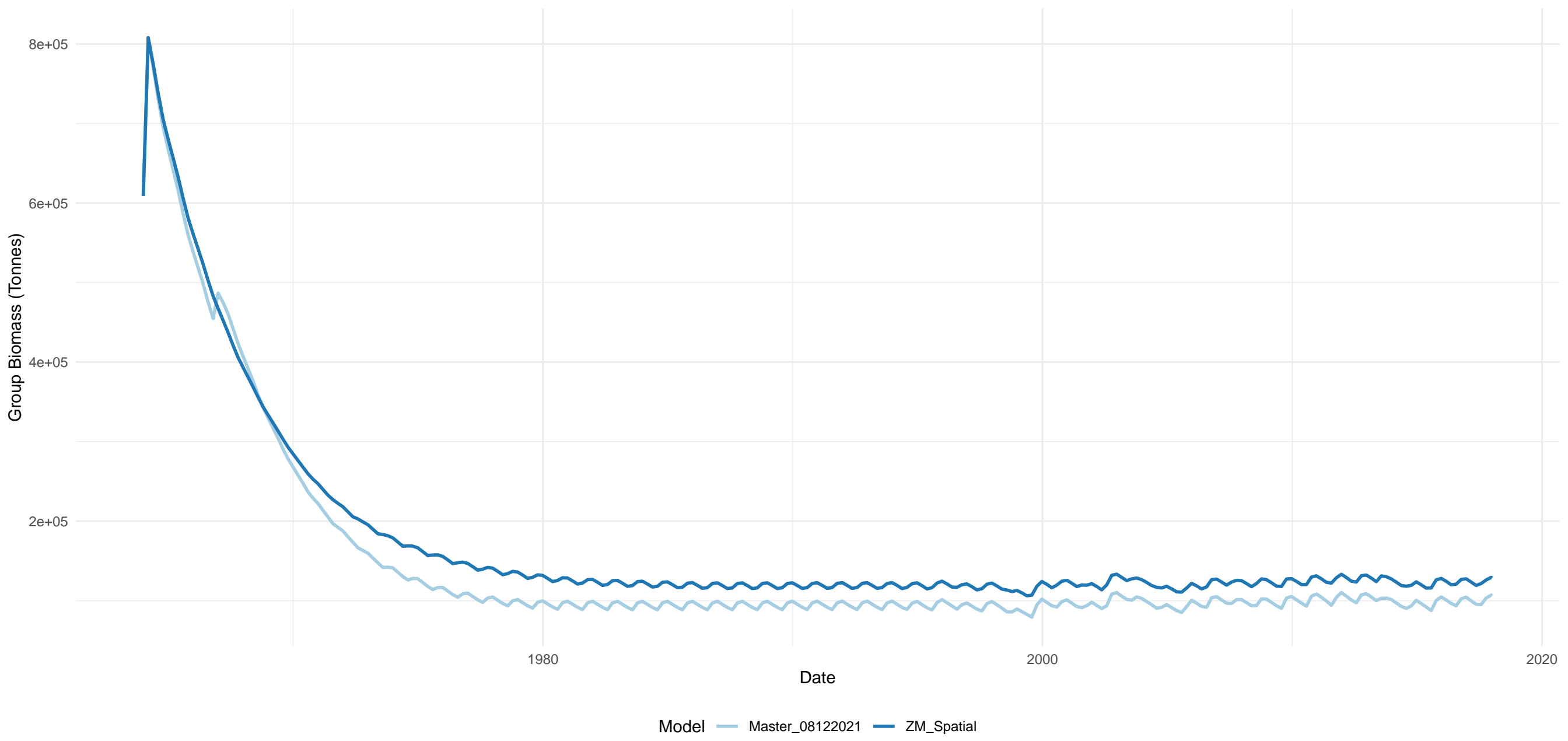


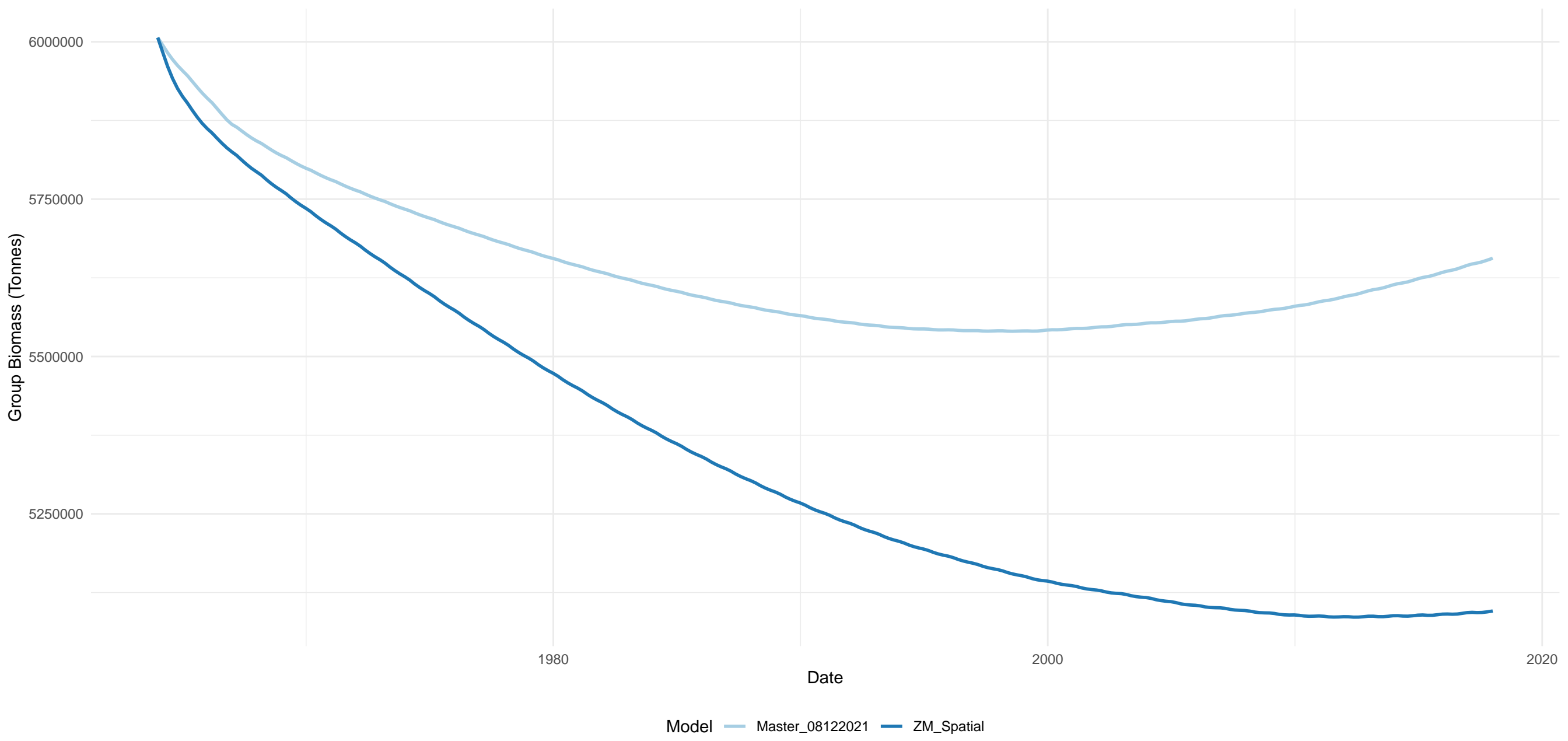
# ANC



BB

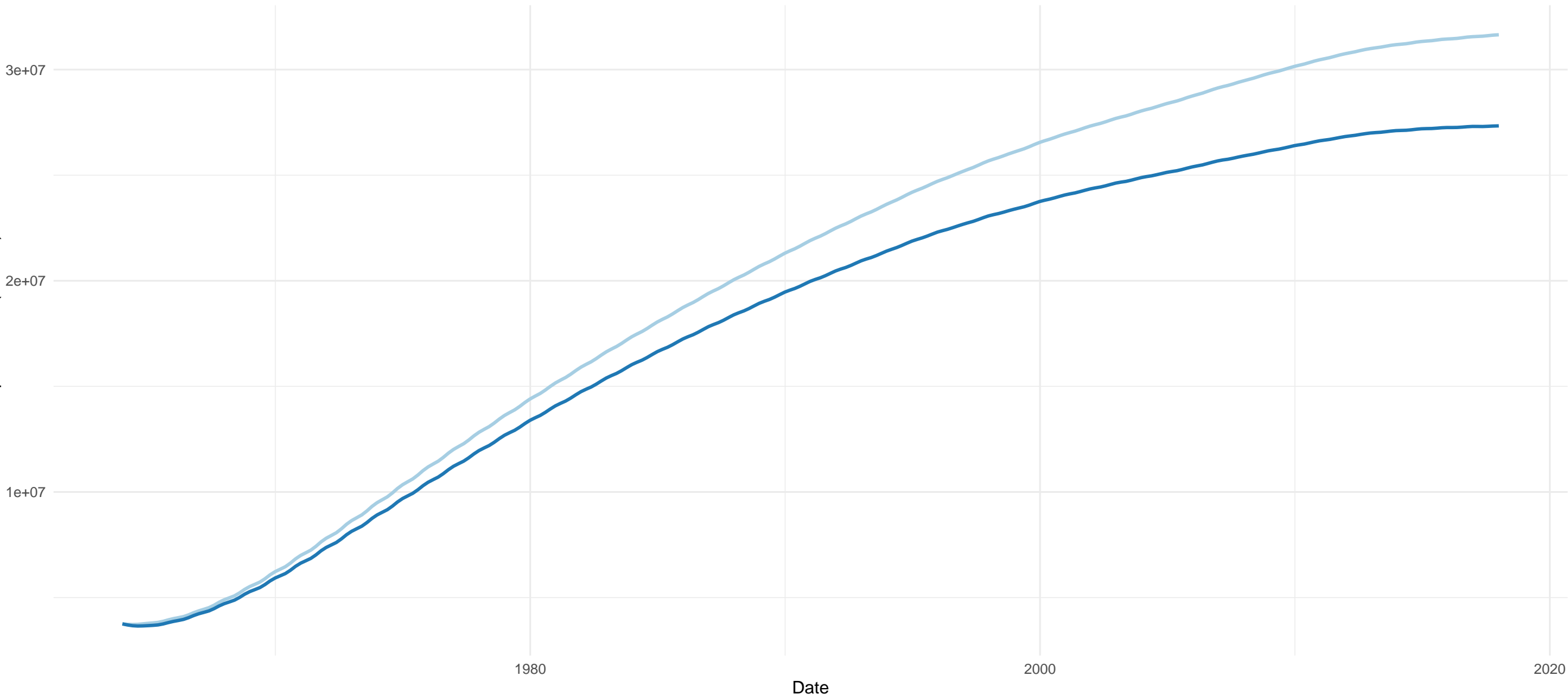


BC



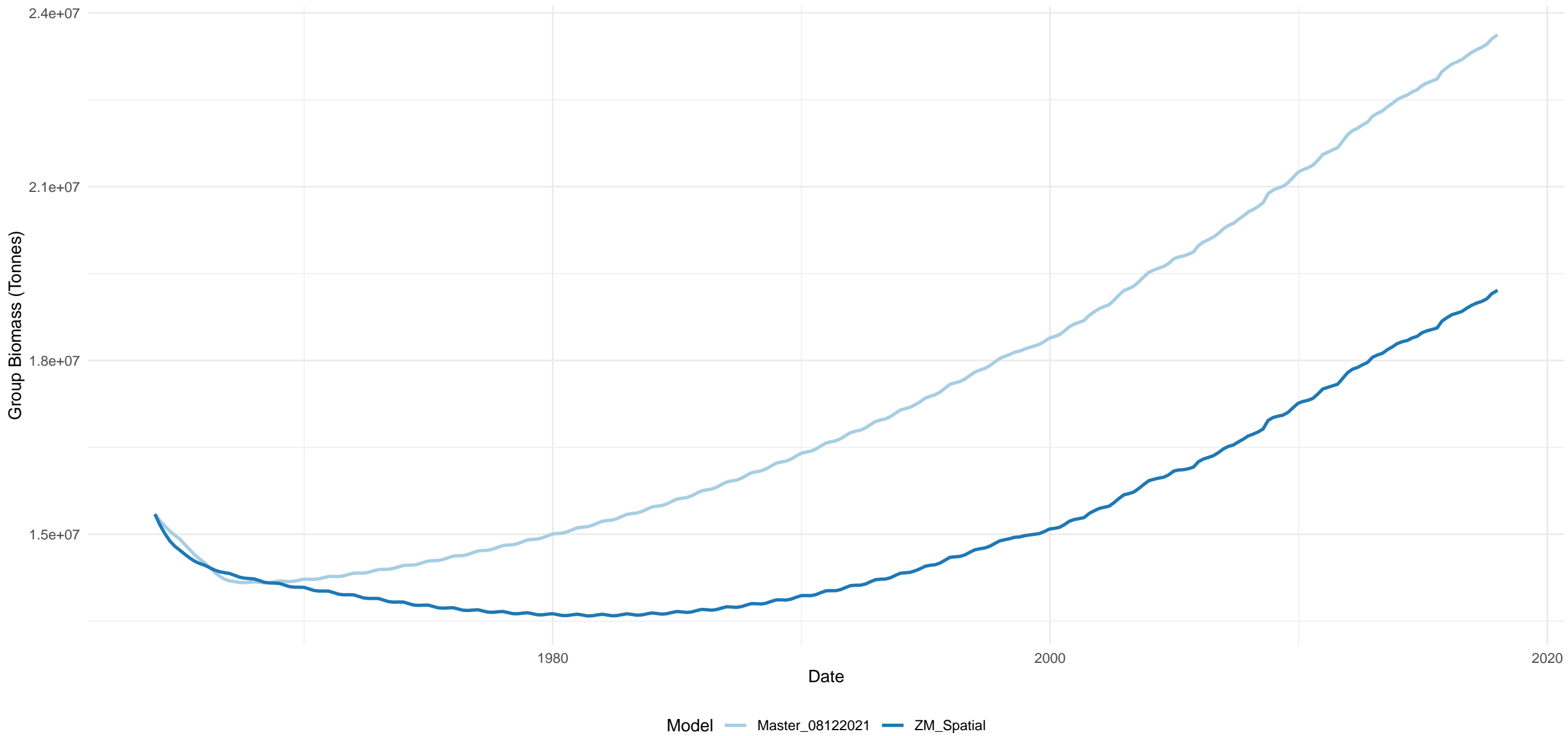
BD

Group Biomass (Tonnes)



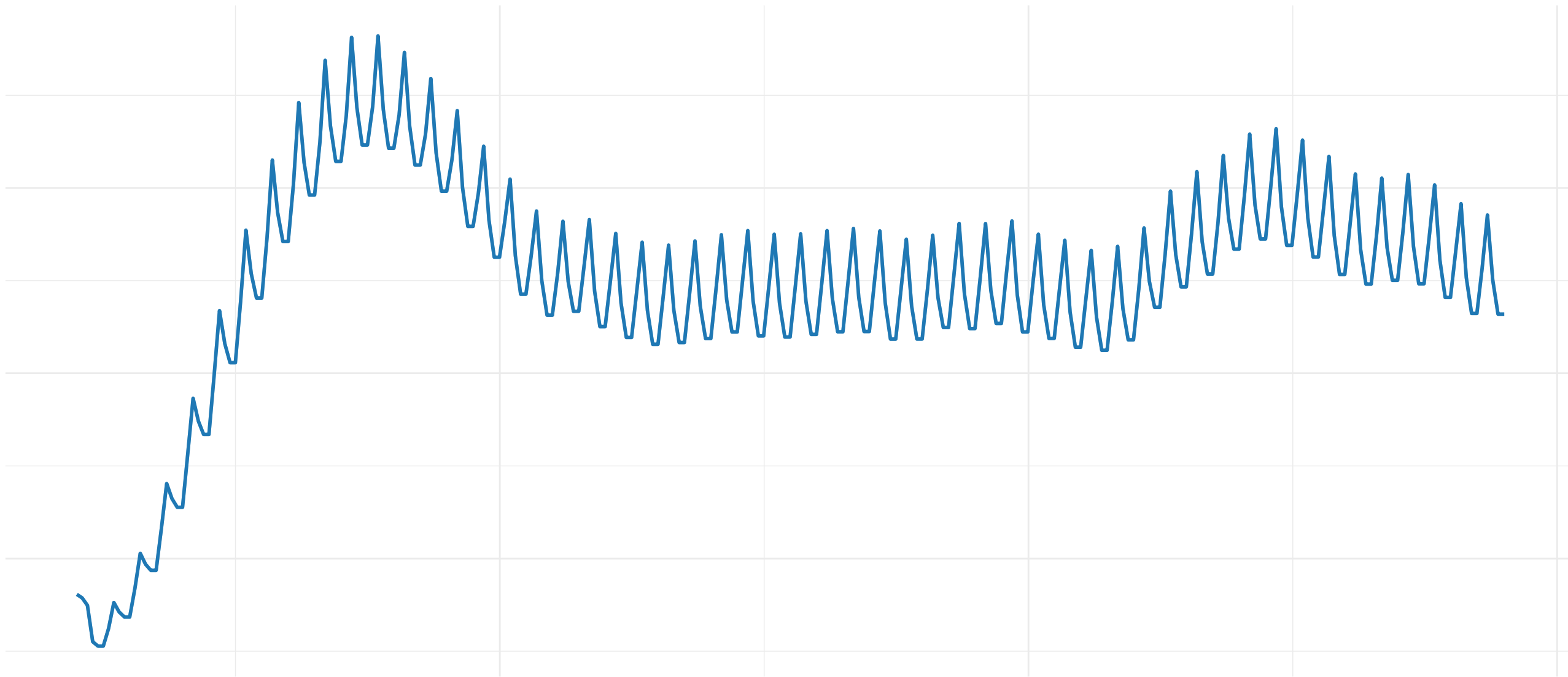
Model Master\_08122021 ZM\_Spatial

# BFF



# BFT

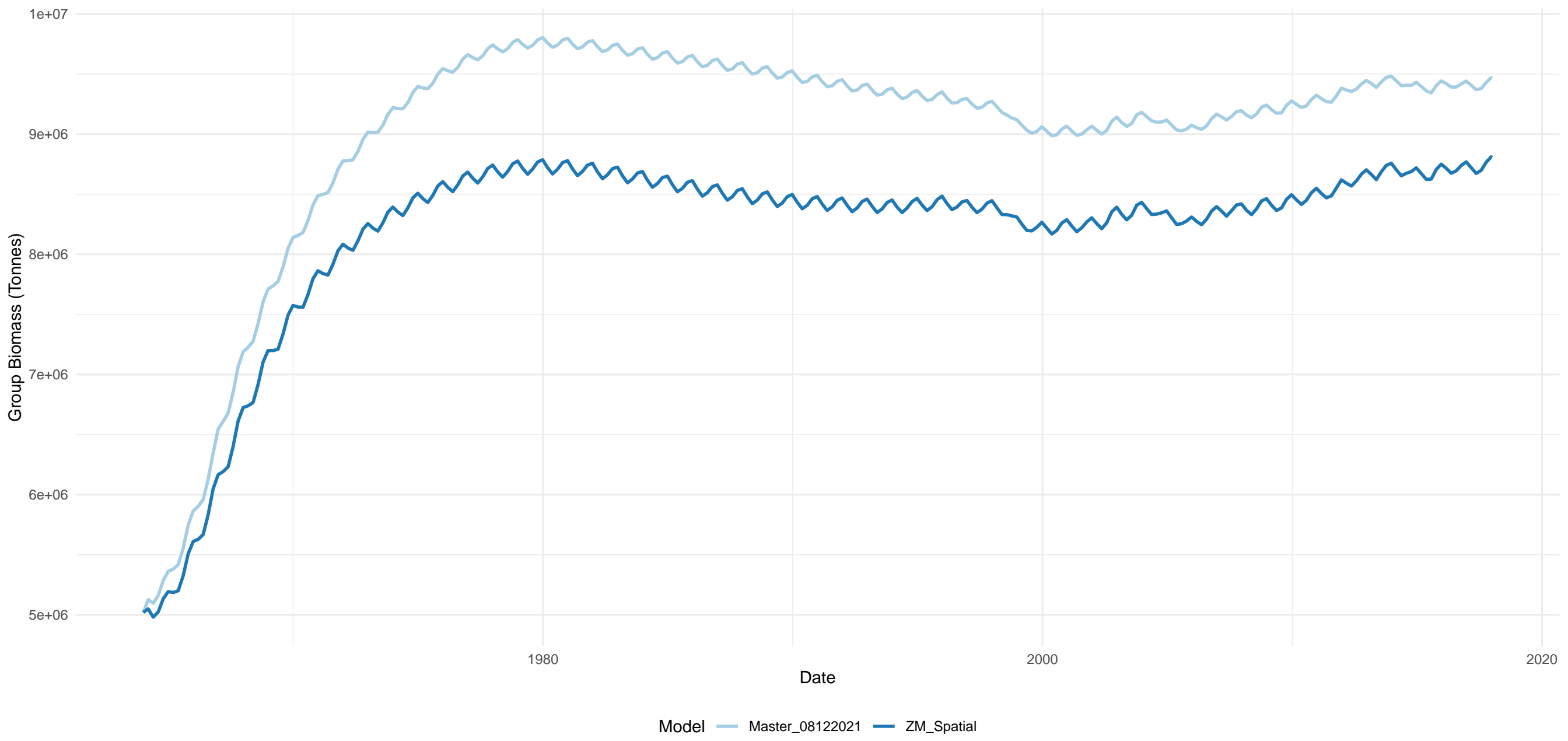
Group Biomass (Tonnes)



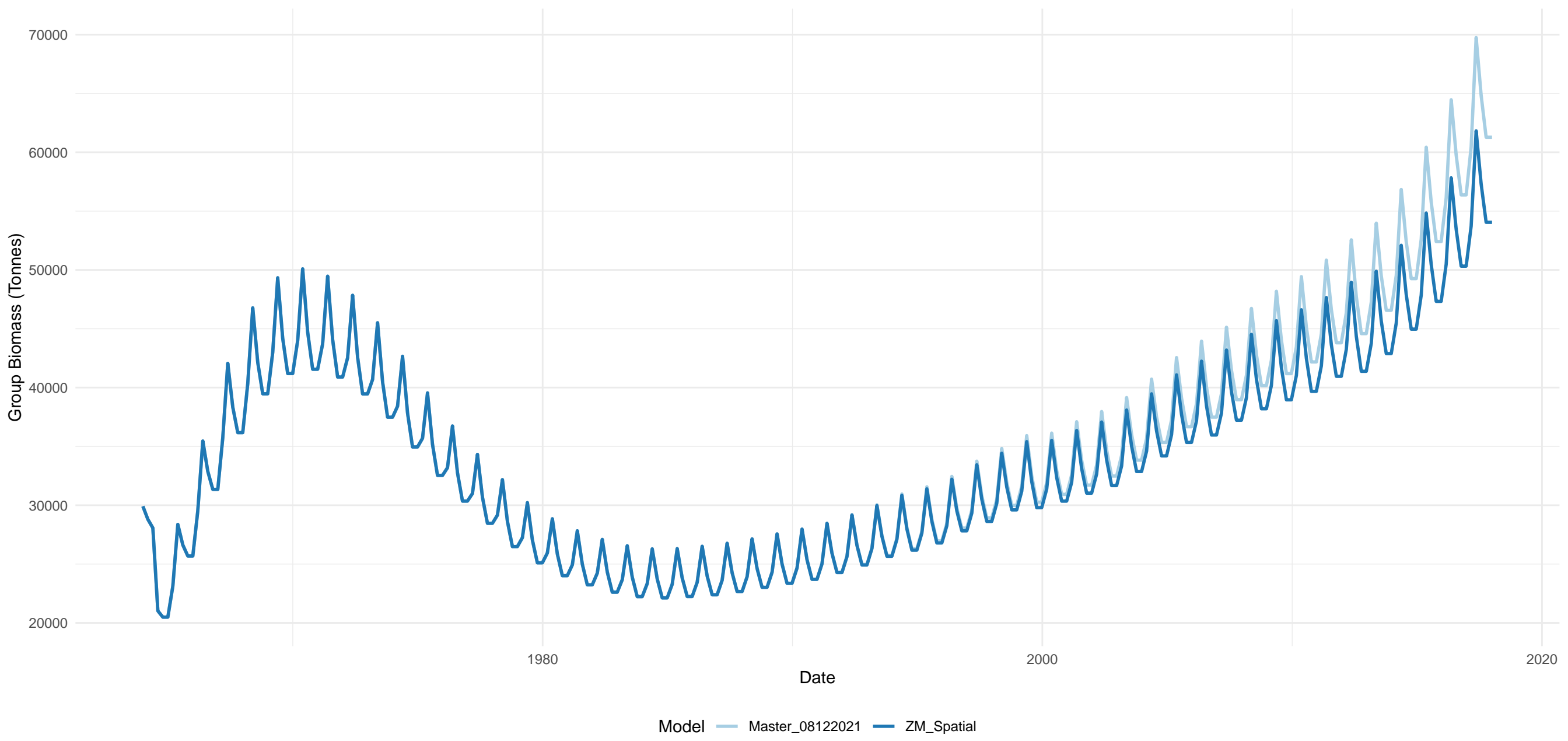
Date

Model Master\_08122021 ZM\_Spatial

# BG



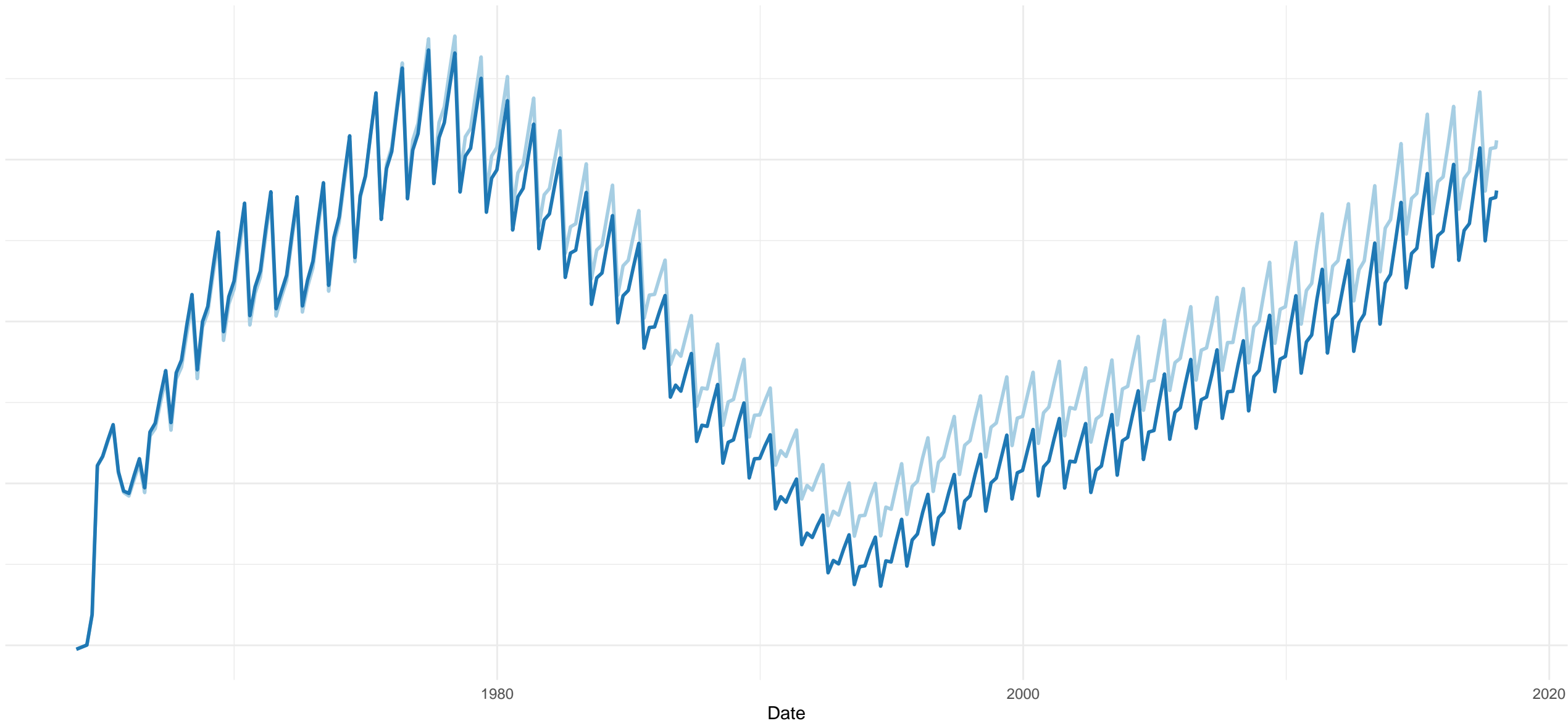
# BIL





# BLF

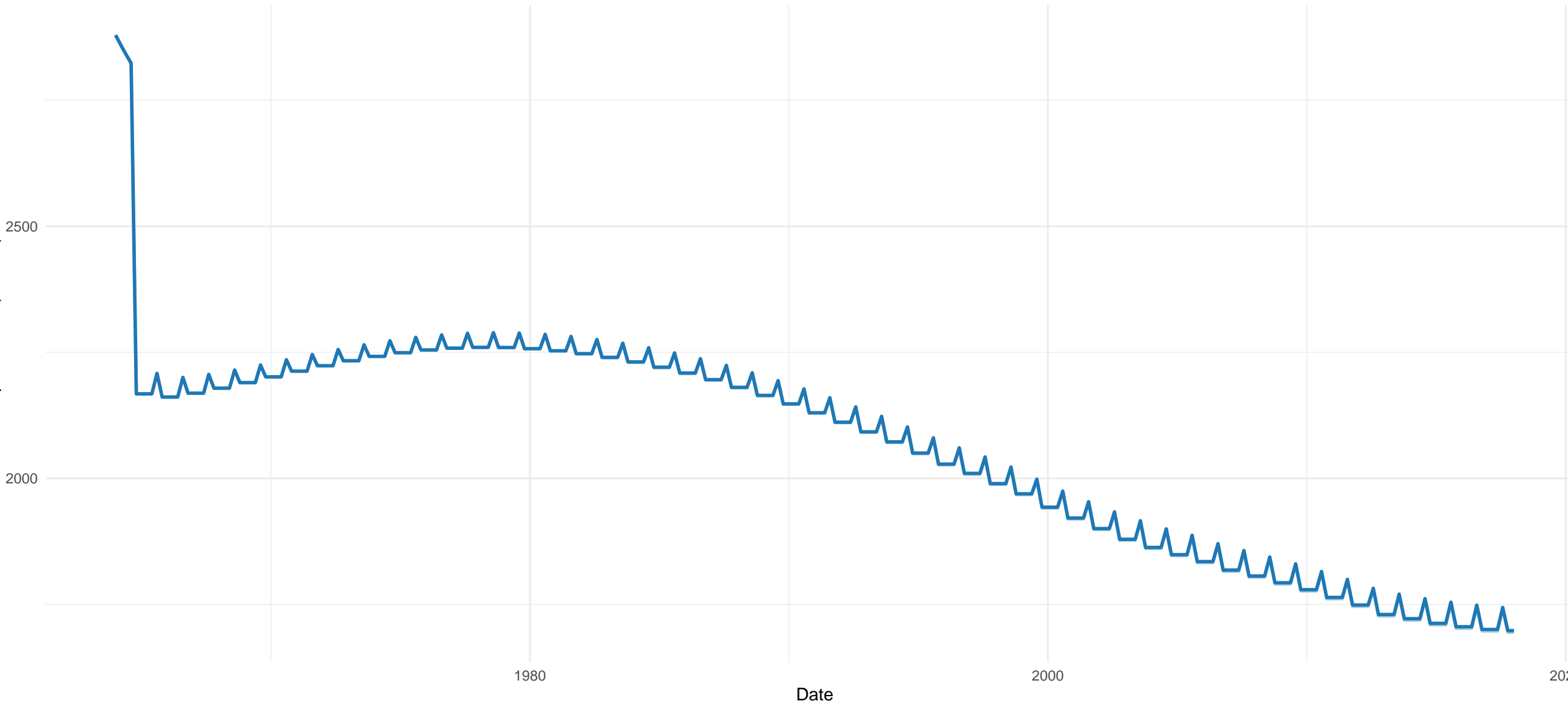
Group Biomass (Tonnes)



Model Master\_08122021 ZM\_Spatial

# BLS

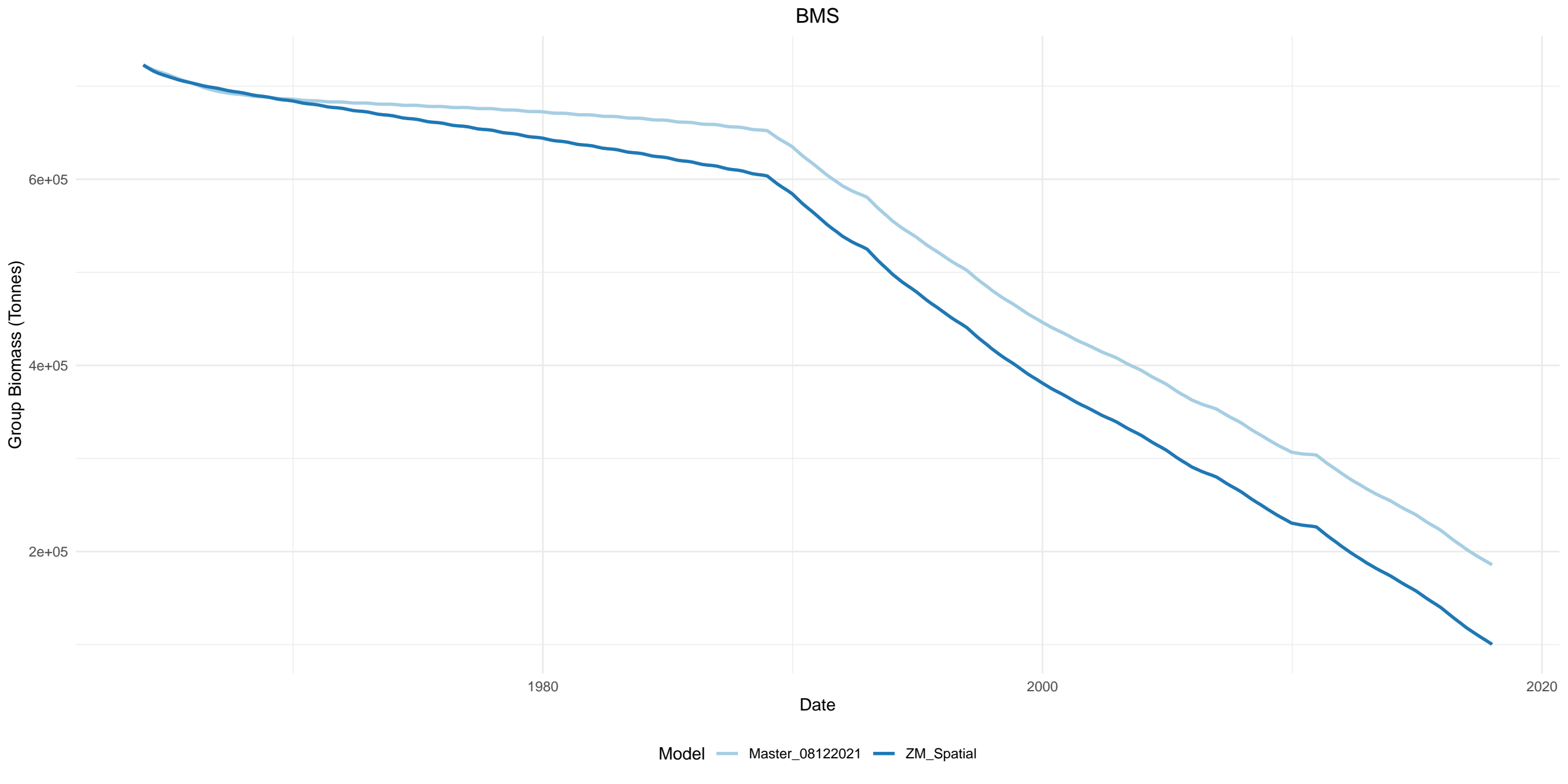
Group Biomass (Tonnes)



Model Master\_08122021 ZM\_Spatial

# BMS

Group Biomass (Tonnes)



1980

Date

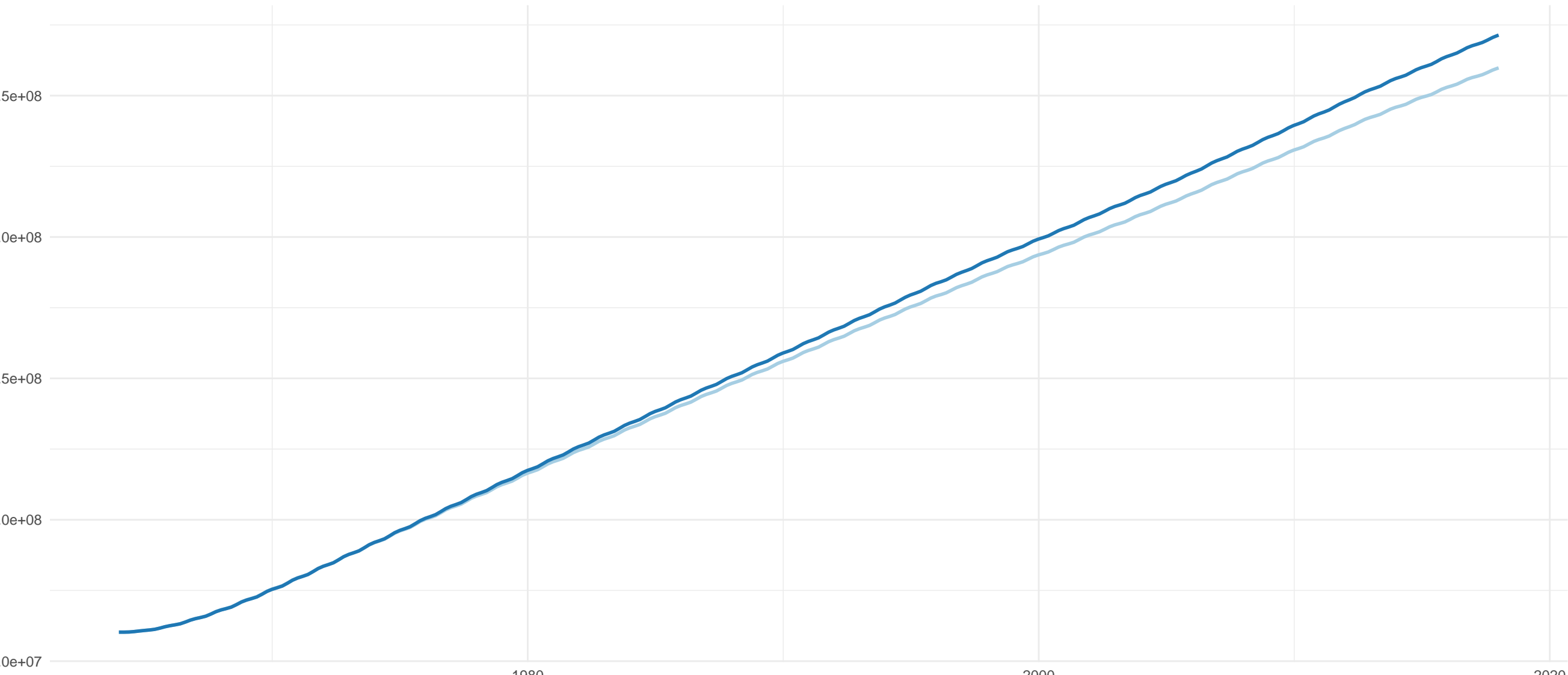
2000

2020

Model Master\_08122021 ZM\_Spatial

BO

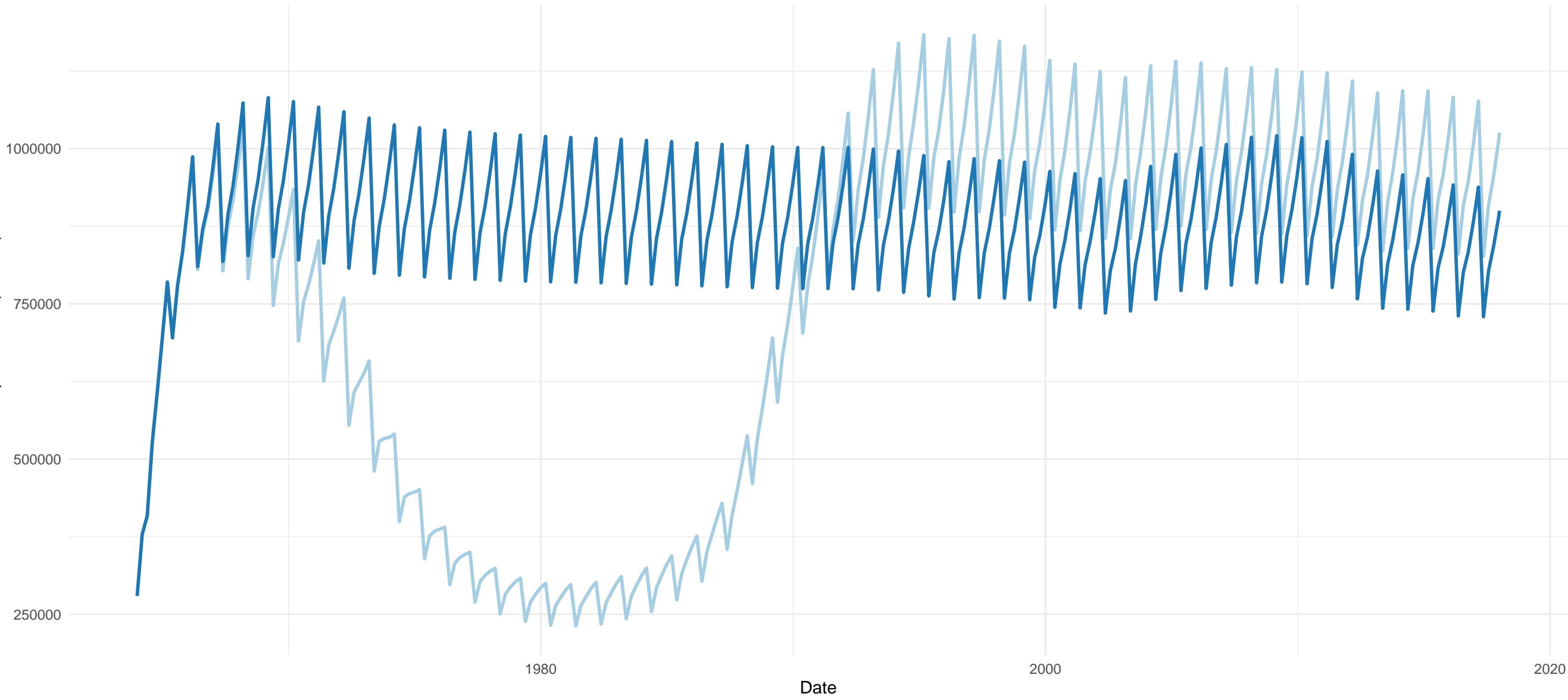
Group Biomass (Tonnes)



Model Master\_08122021 ZM\_Spatial

# BPF

Group Biomass (Tonnes)

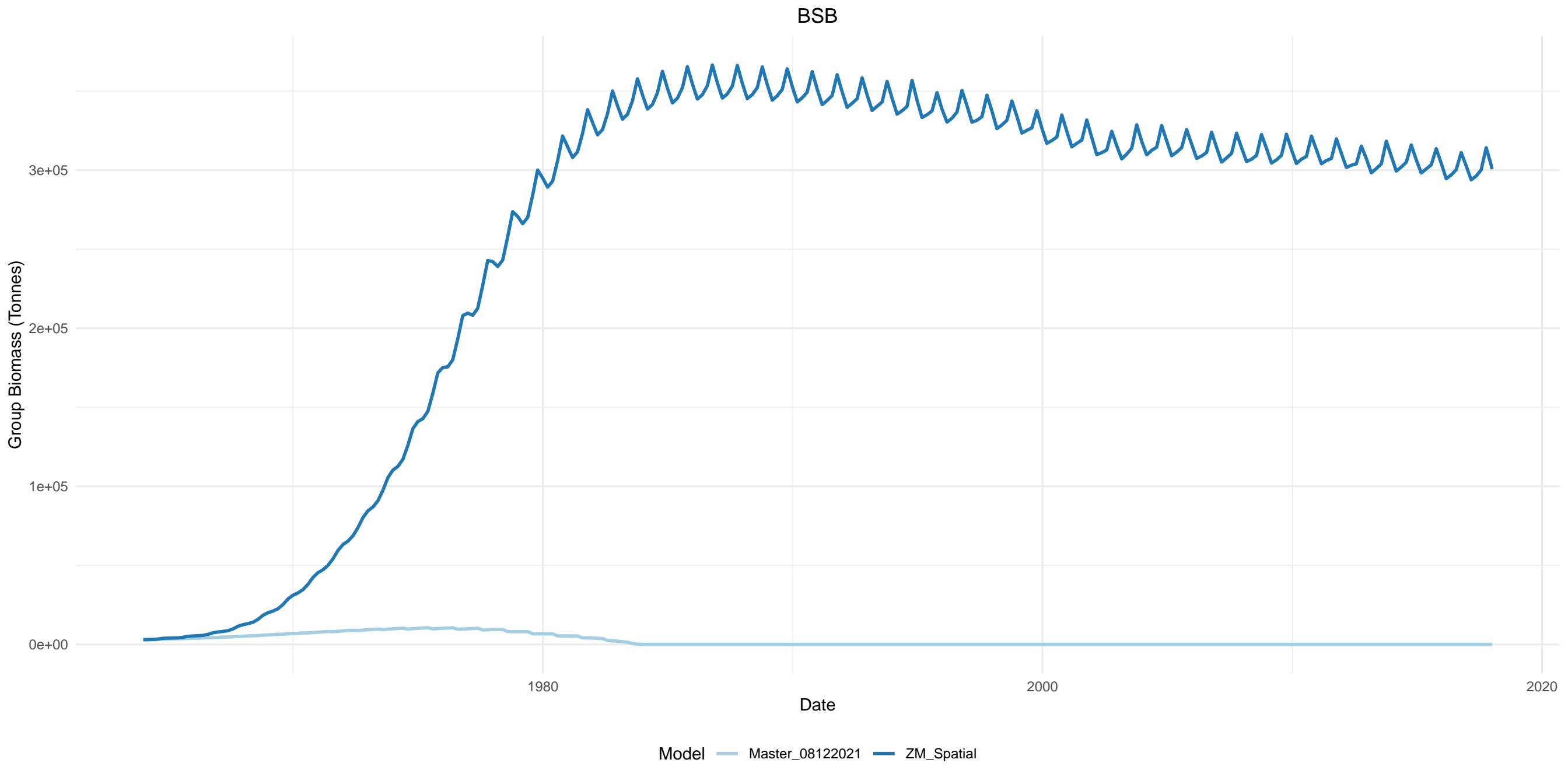


Date

Model Master\_08122021 ZM\_Spatial

# BSB

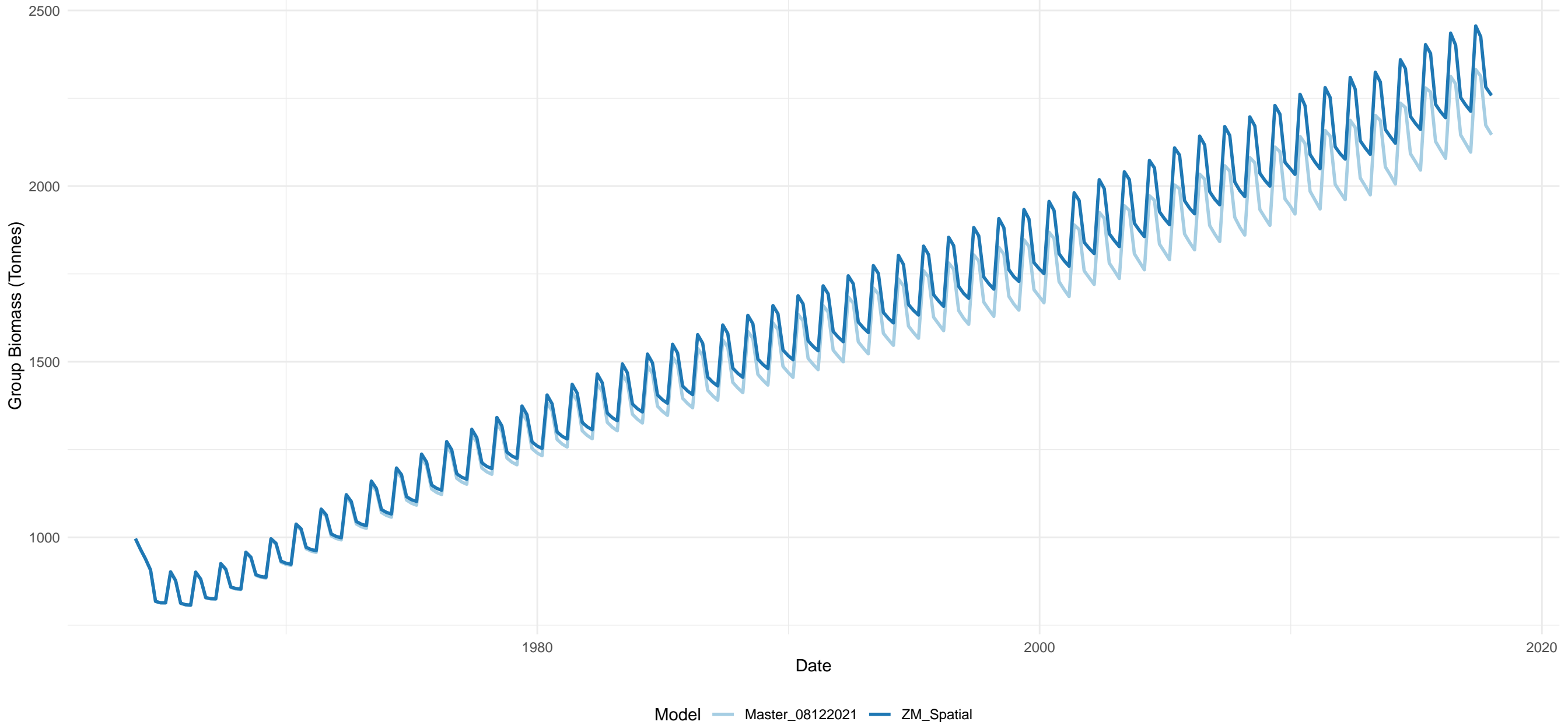
Group Biomass (Tonnes)



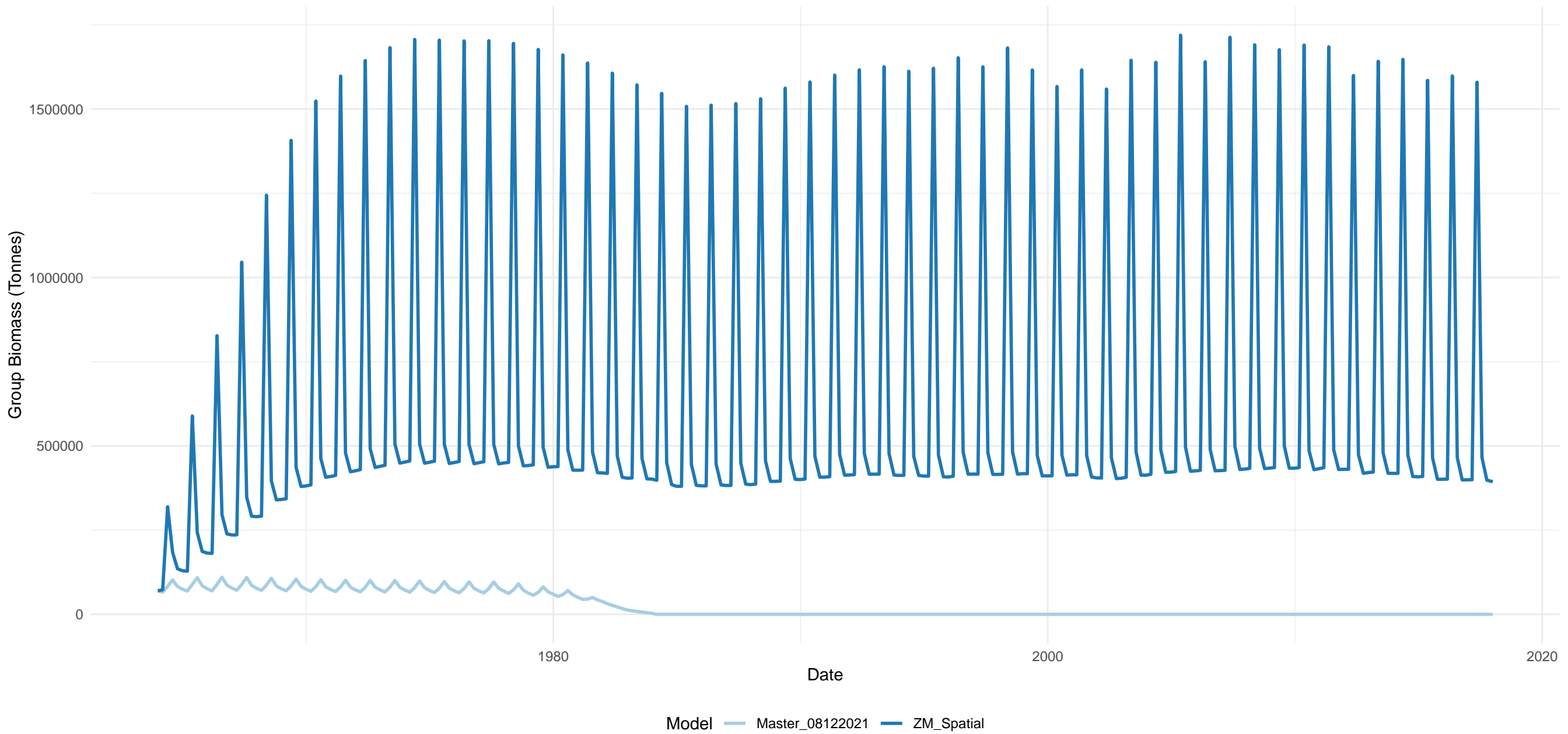
Date

Model Master\_08122021 ZM\_Spatial

# BSSslope



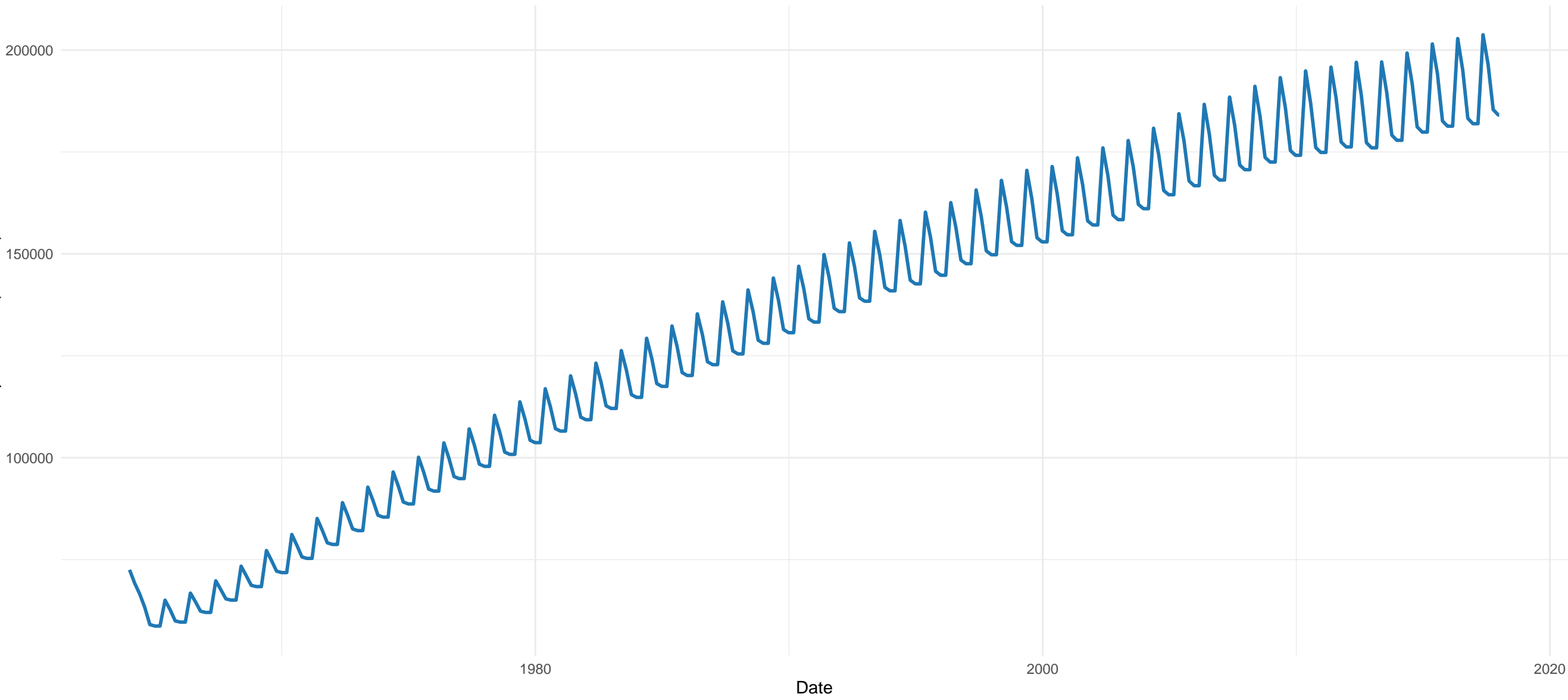
# BUT





# BWH

Group Biomass (Tonnes)



Model Master\_08122021 ZM\_Spatial

# CLA

Group Biomass (Tonnes)

1980

Date

2000

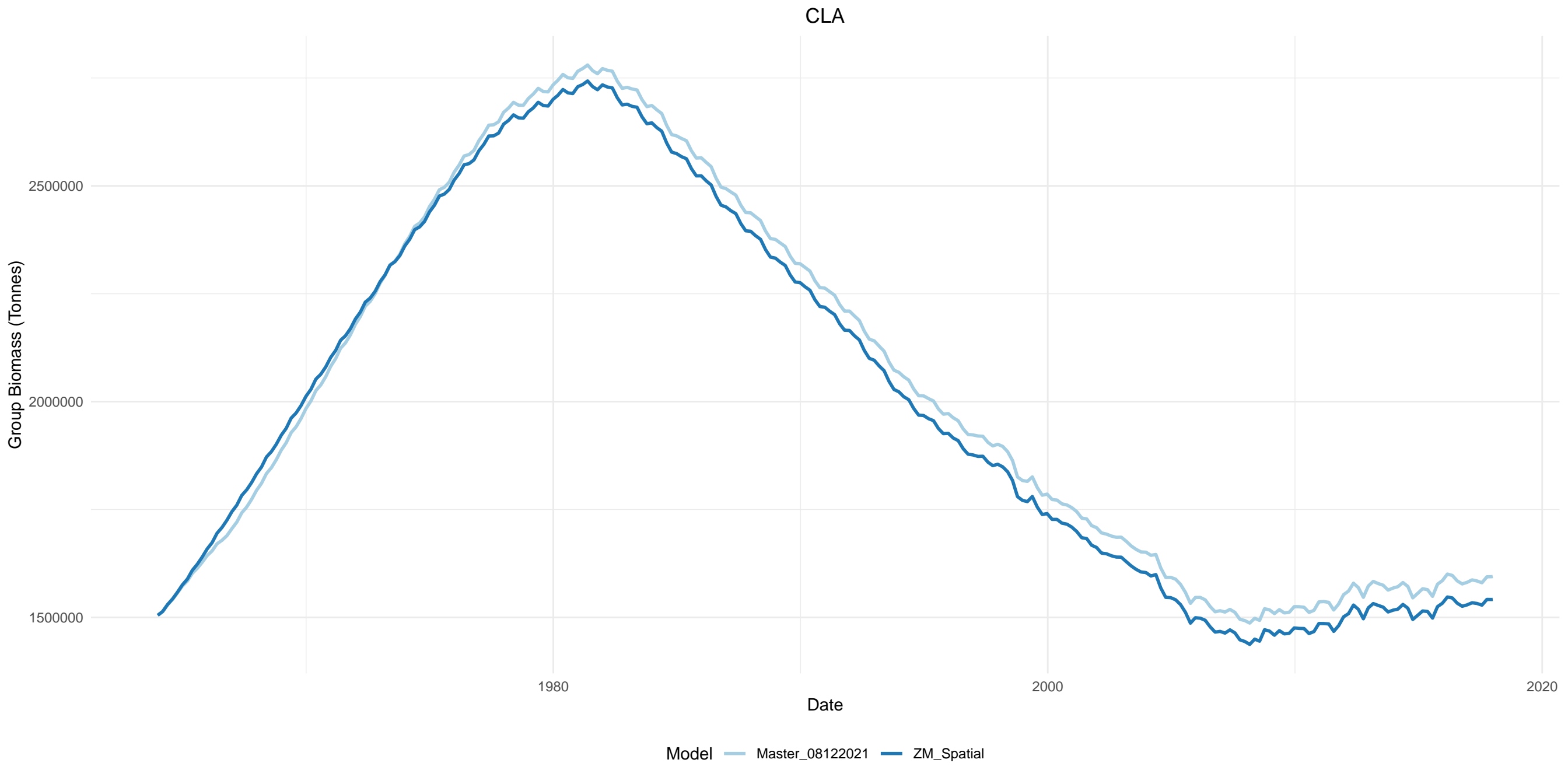
2020

Model Master\_08122021 ZM\_Spatial

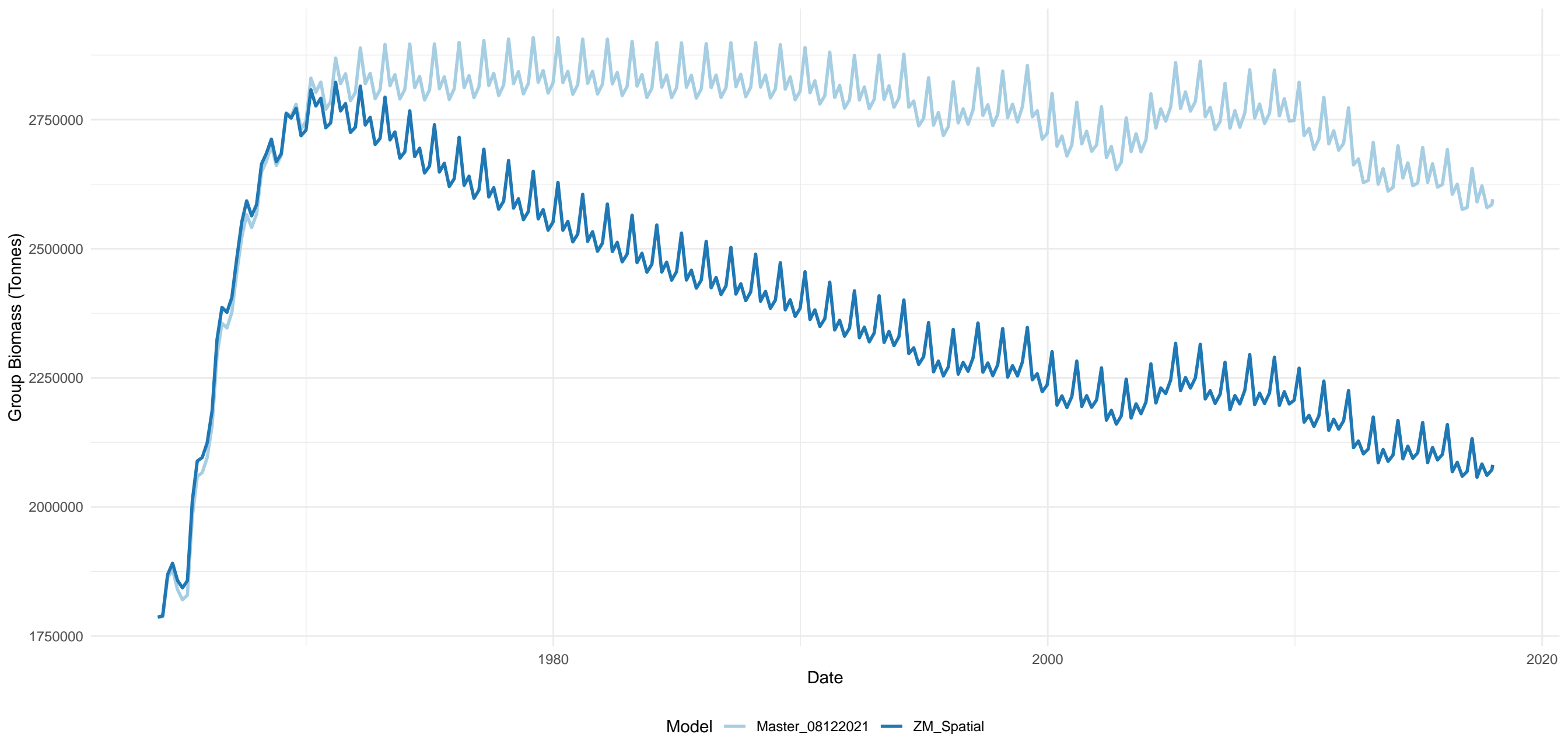
2500000

2000000

1500000



# COD



DC

Group Biomass (Tonnes)

0.050  
0.025  
0.000  
-0.025  
-0.050

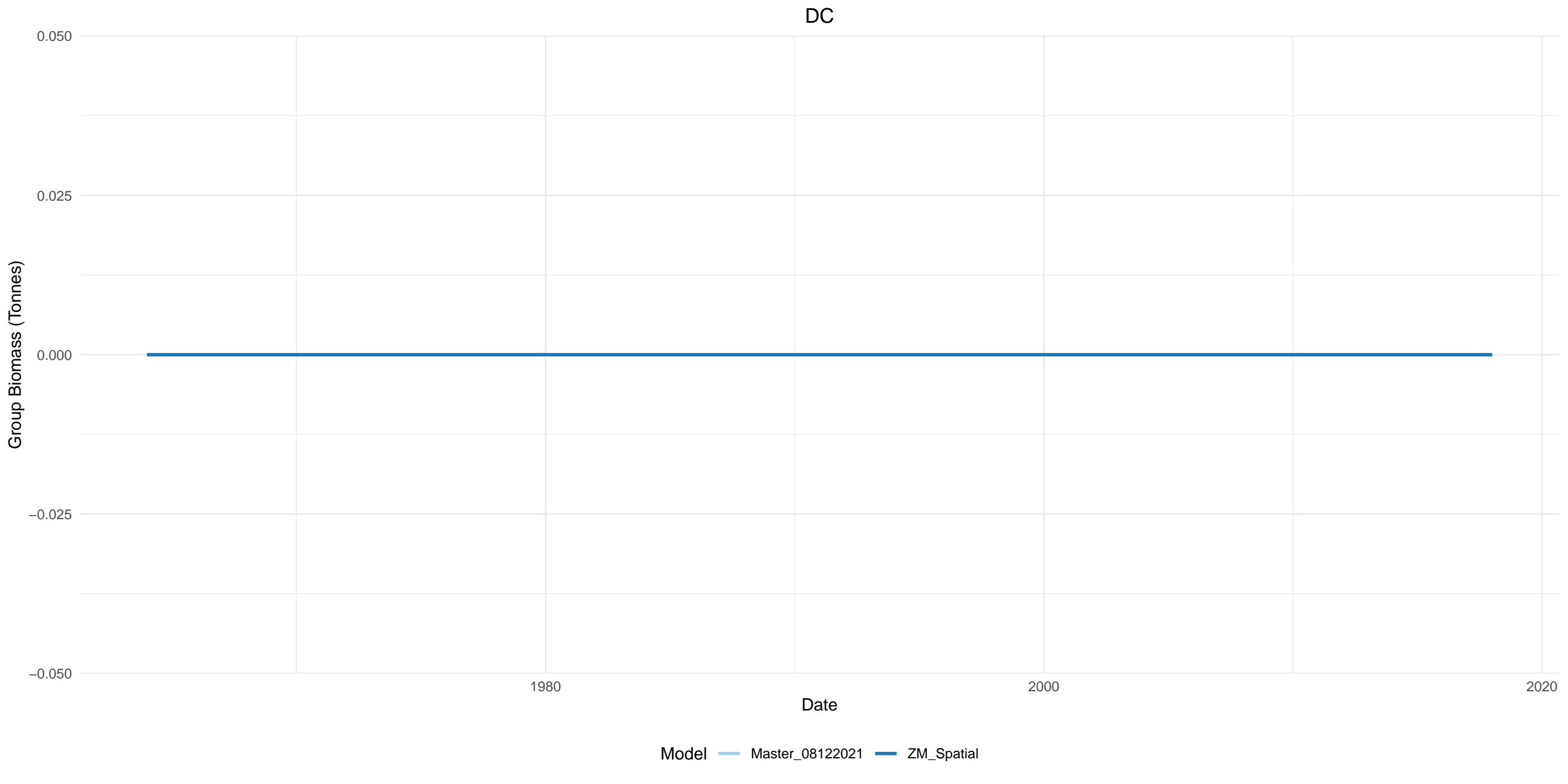
1980

Date

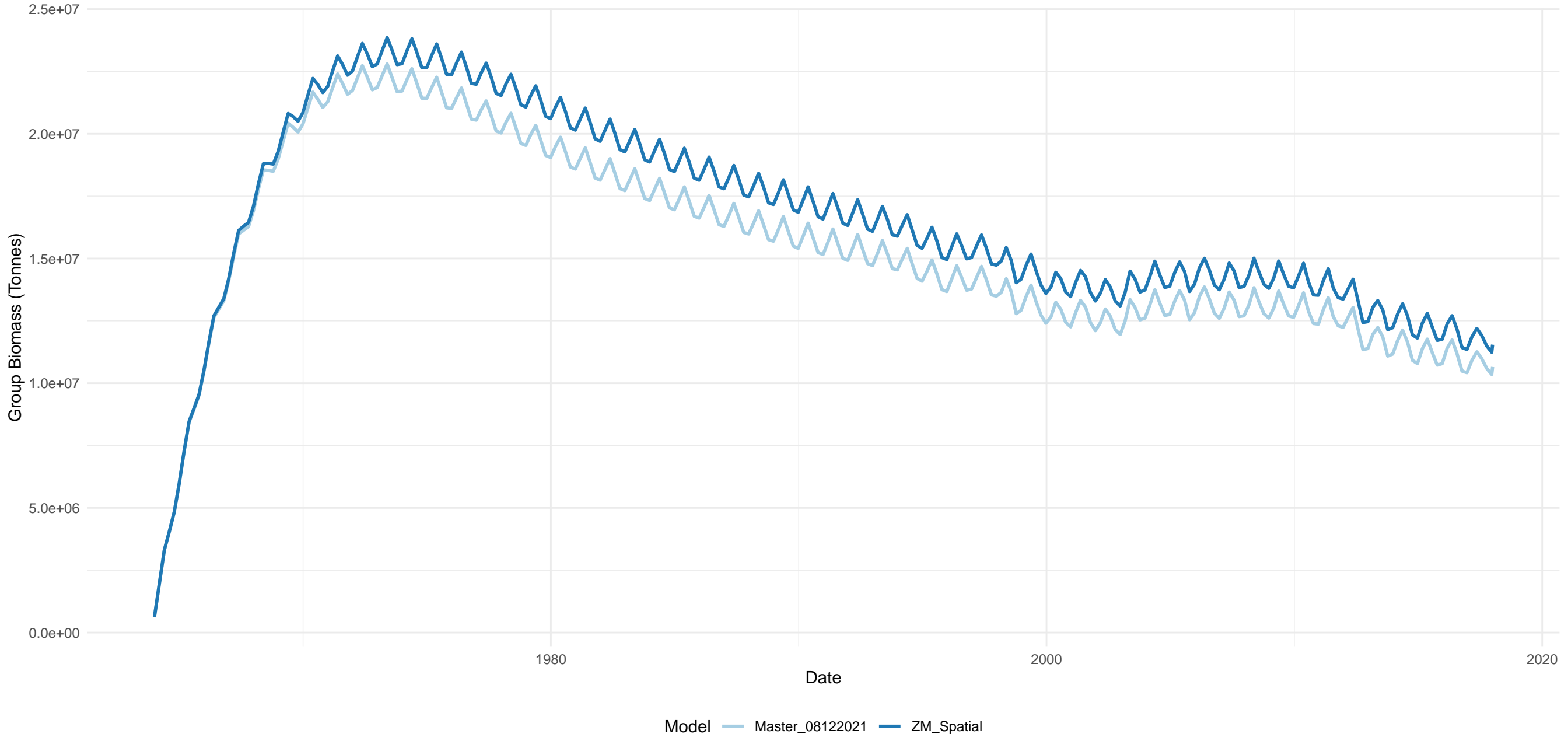
2000

2020

Model Master\_08122021 ZM\_Spatial



# DF



# DIN

Group Biomass (Tonnes)

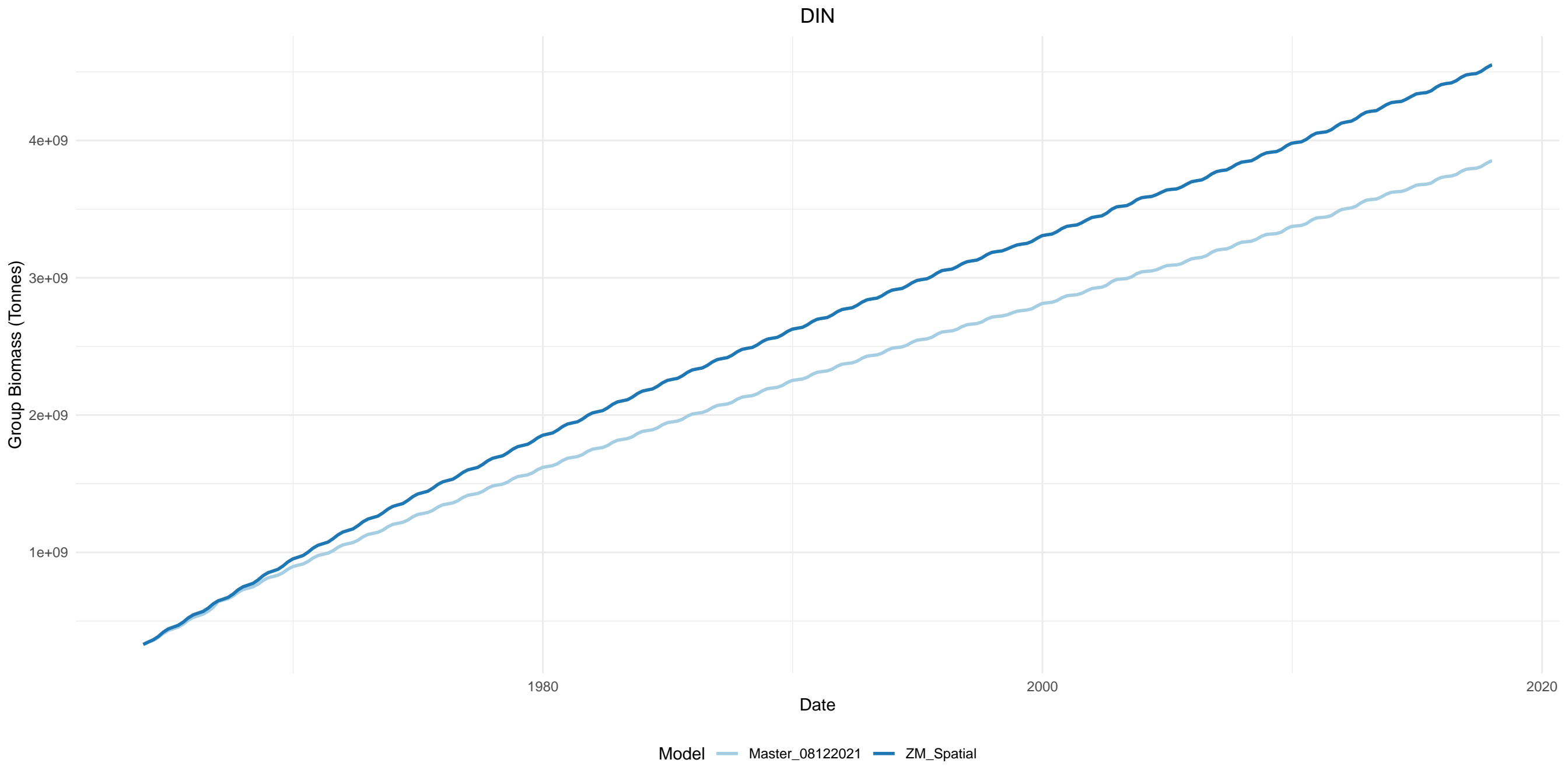
1980

Date

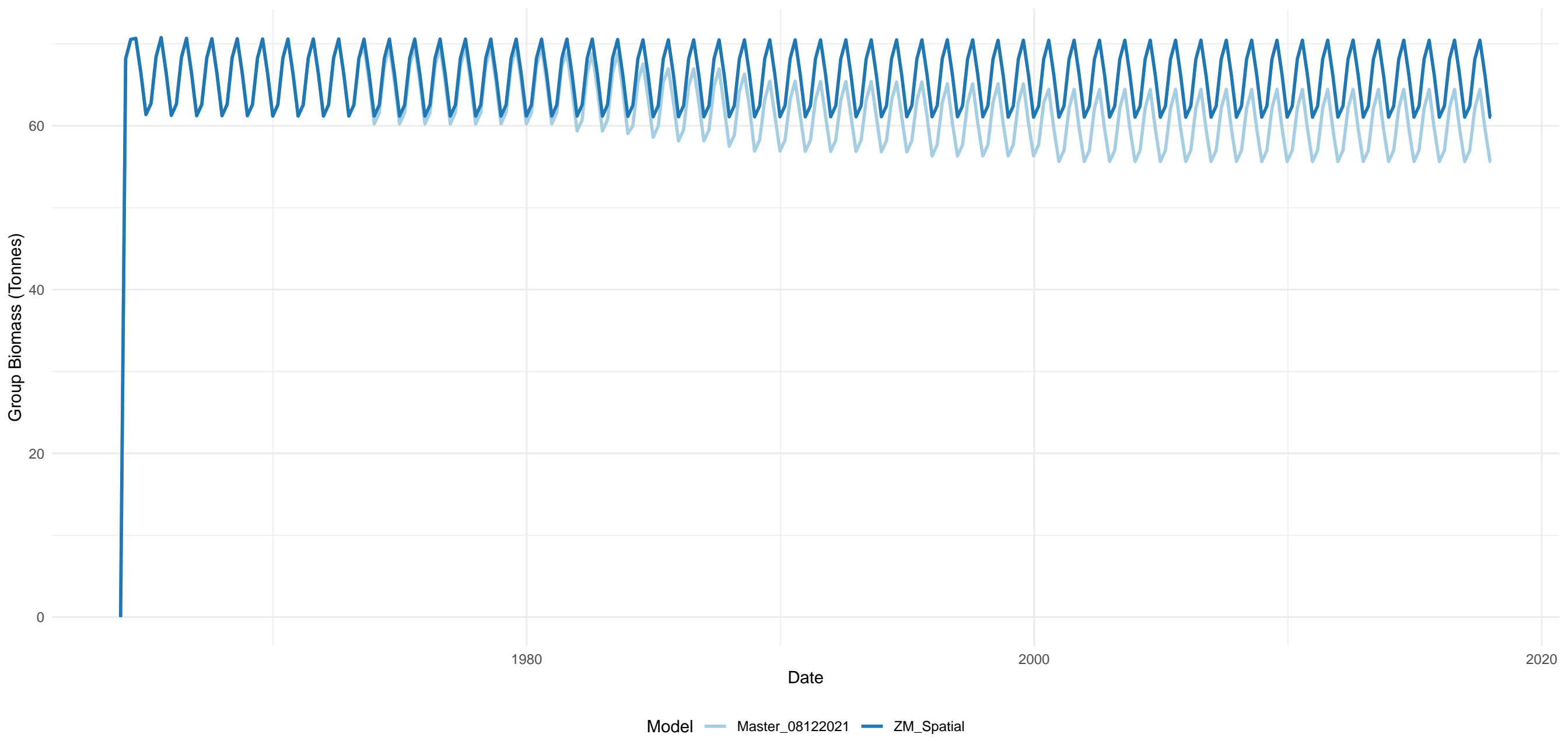
2000

2020

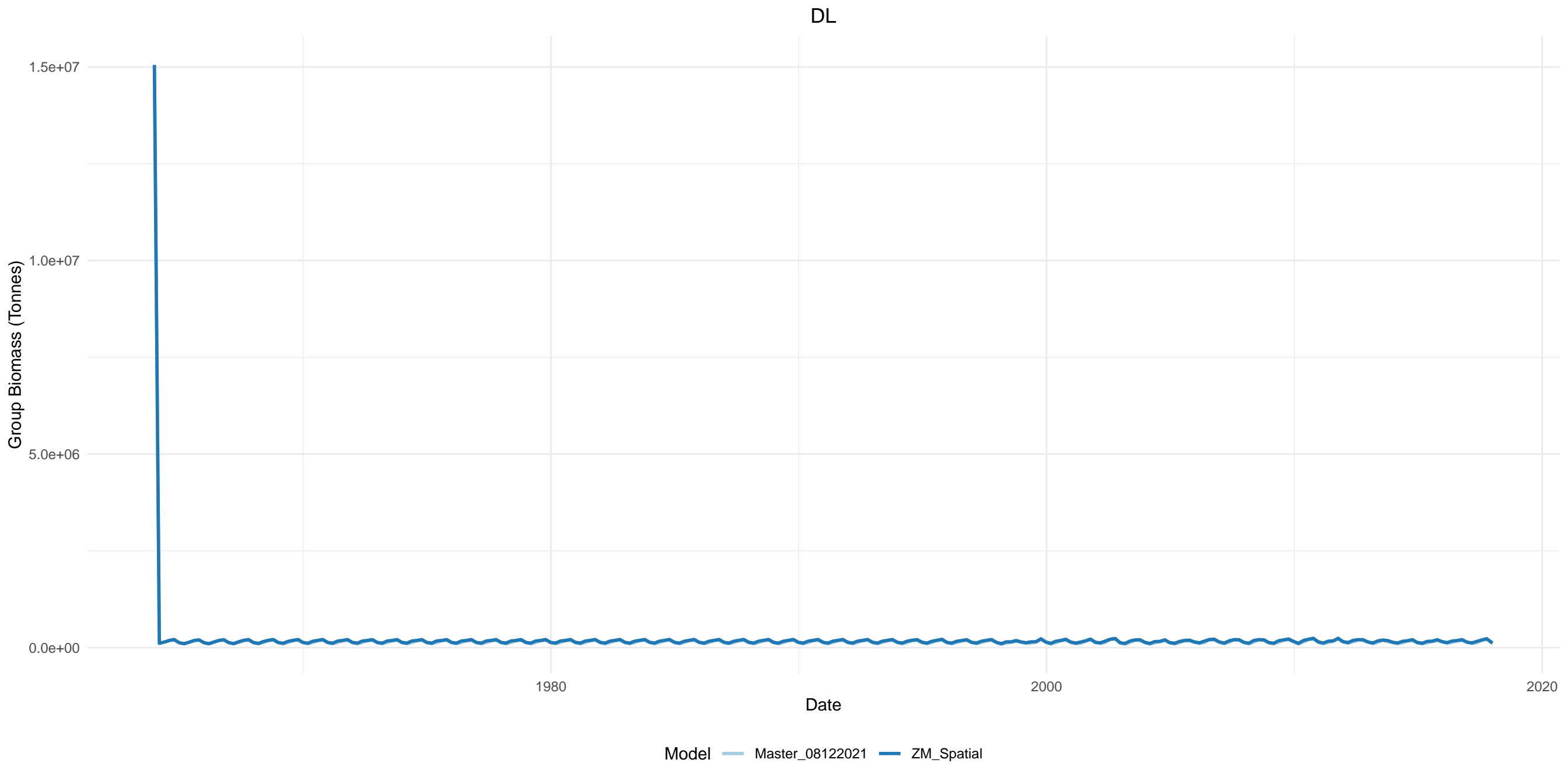
Model Master\_08122021 ZM\_Spatial



# DivCount

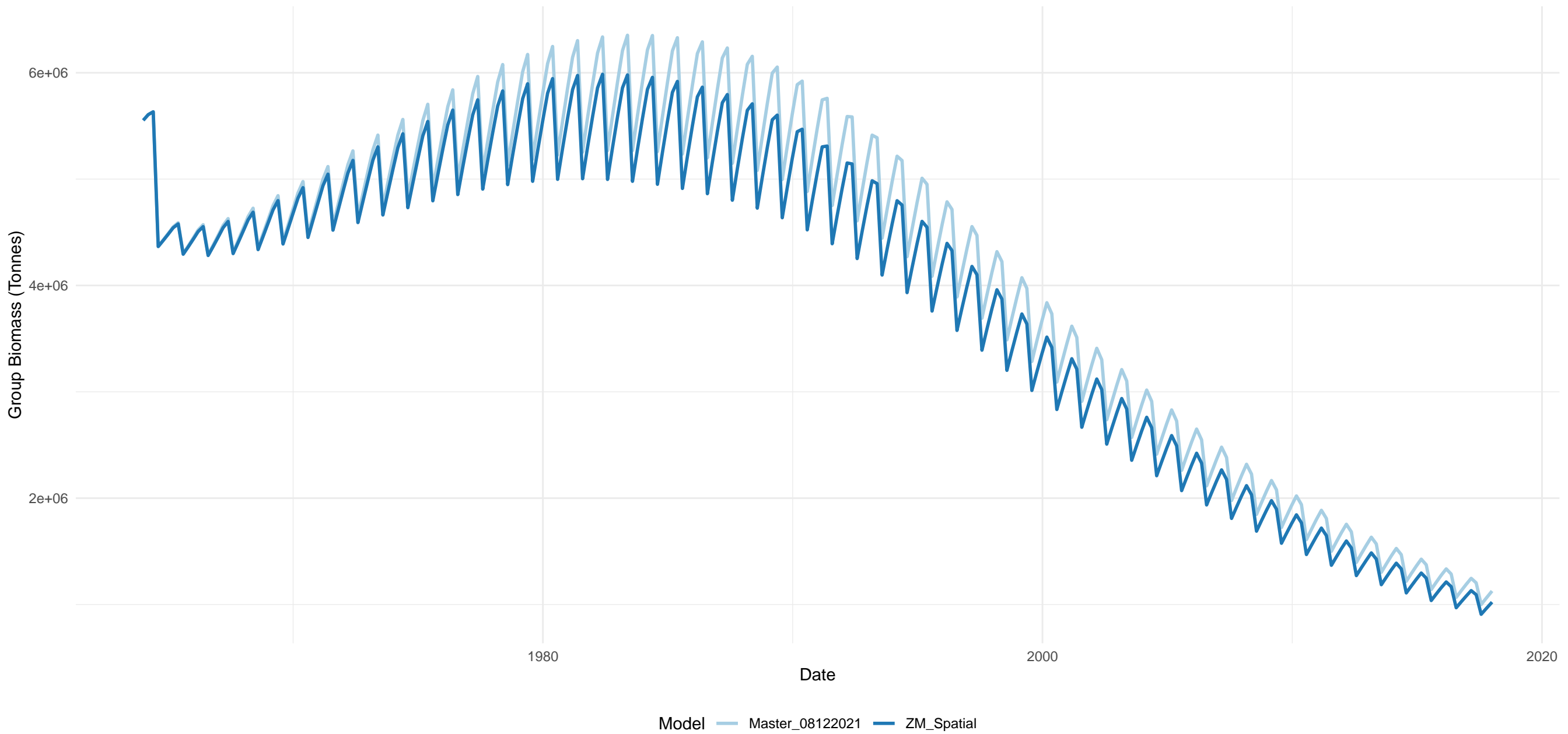


DL





# DOG



DR

Group Biomass (Tonnes)

1.0e+07  
7.5e+06  
5.0e+06  
2.5e+06  
0.0e+00

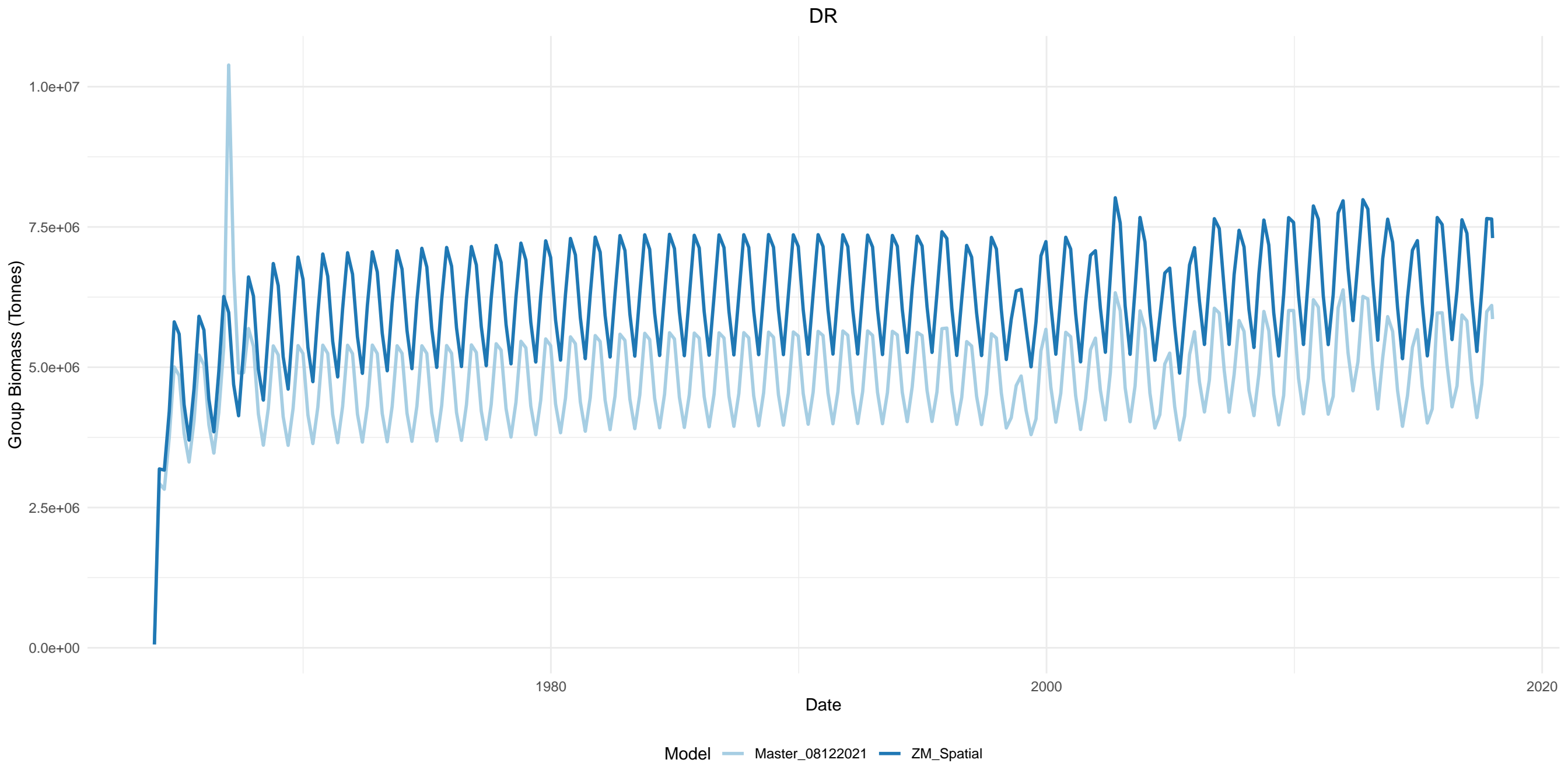
1980

Date

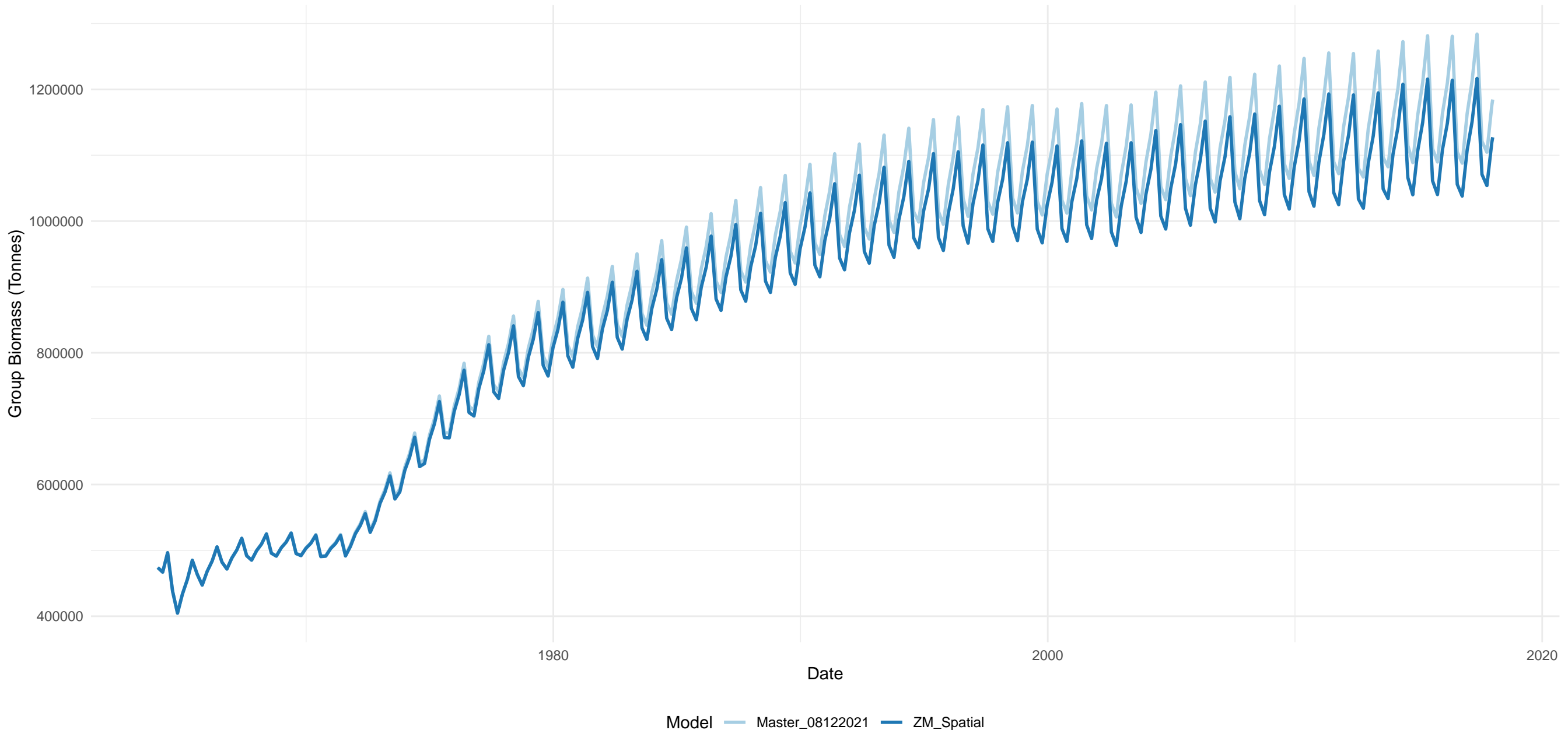
2000

2020

Model Master\_08122021 ZM\_Spatial



# DRM



DSH

Group Biomass (Tonnes)

200000  
150000  
100000  
50000

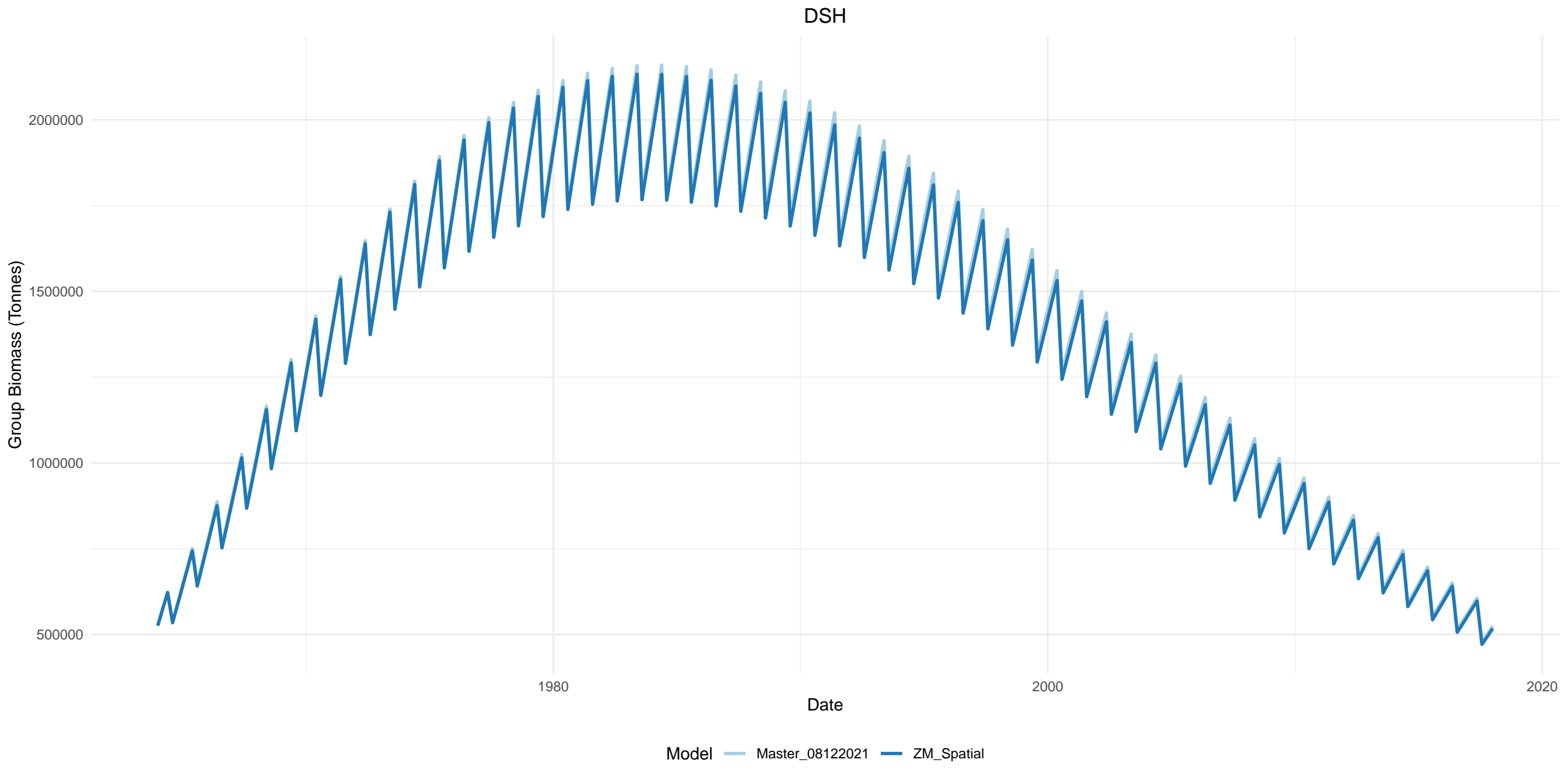
1980

Date

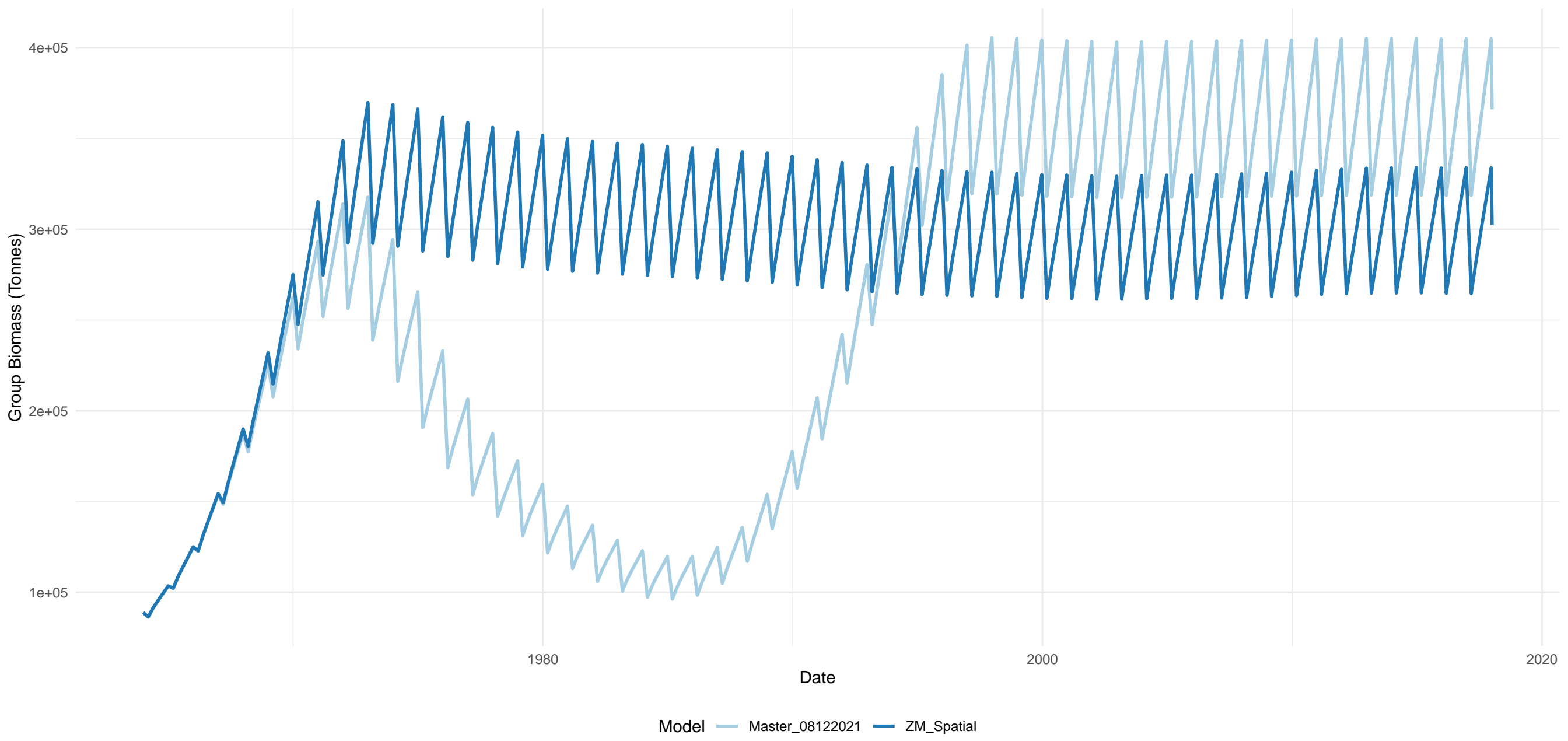
2000

2020

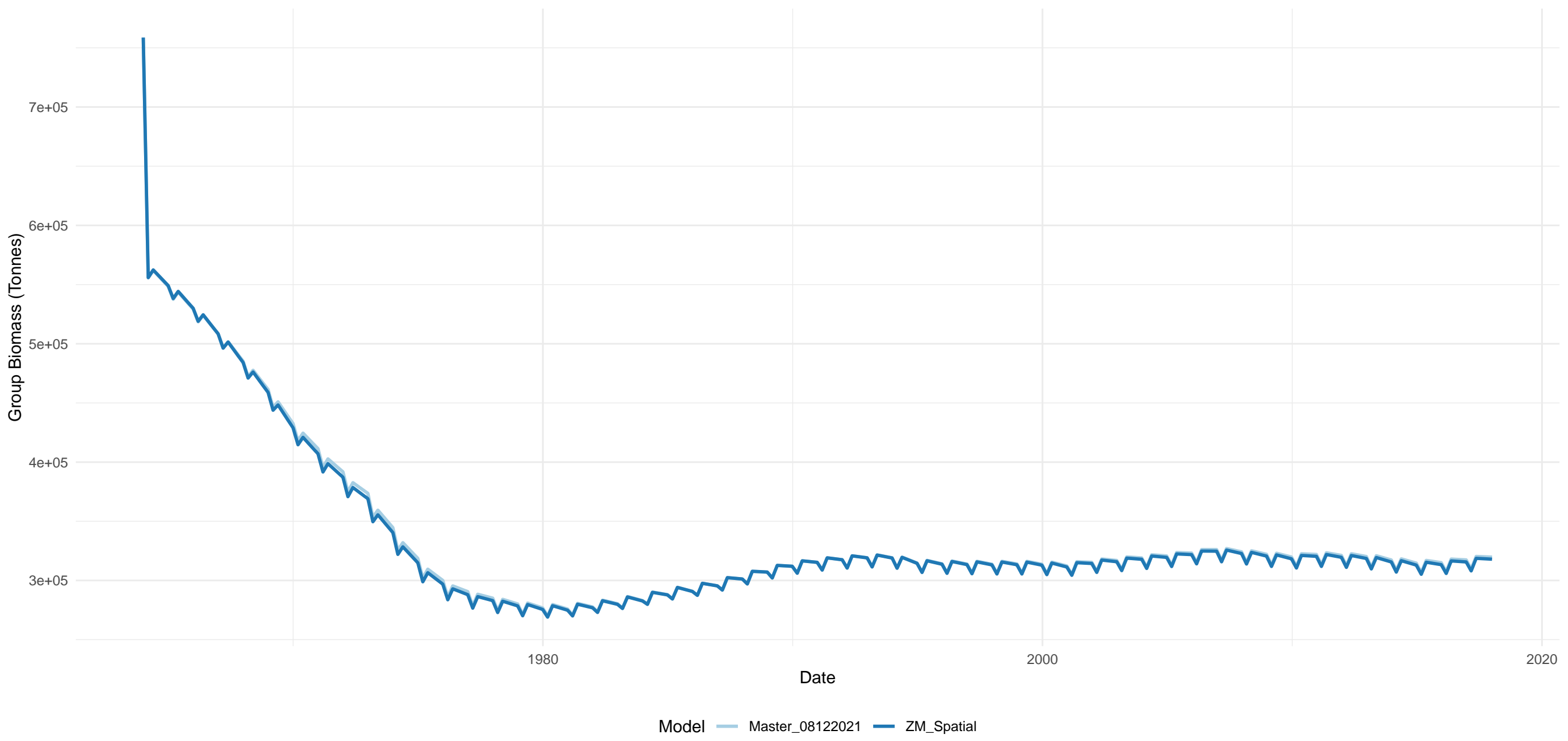
Model Master\_08122021 ZM\_Spatial



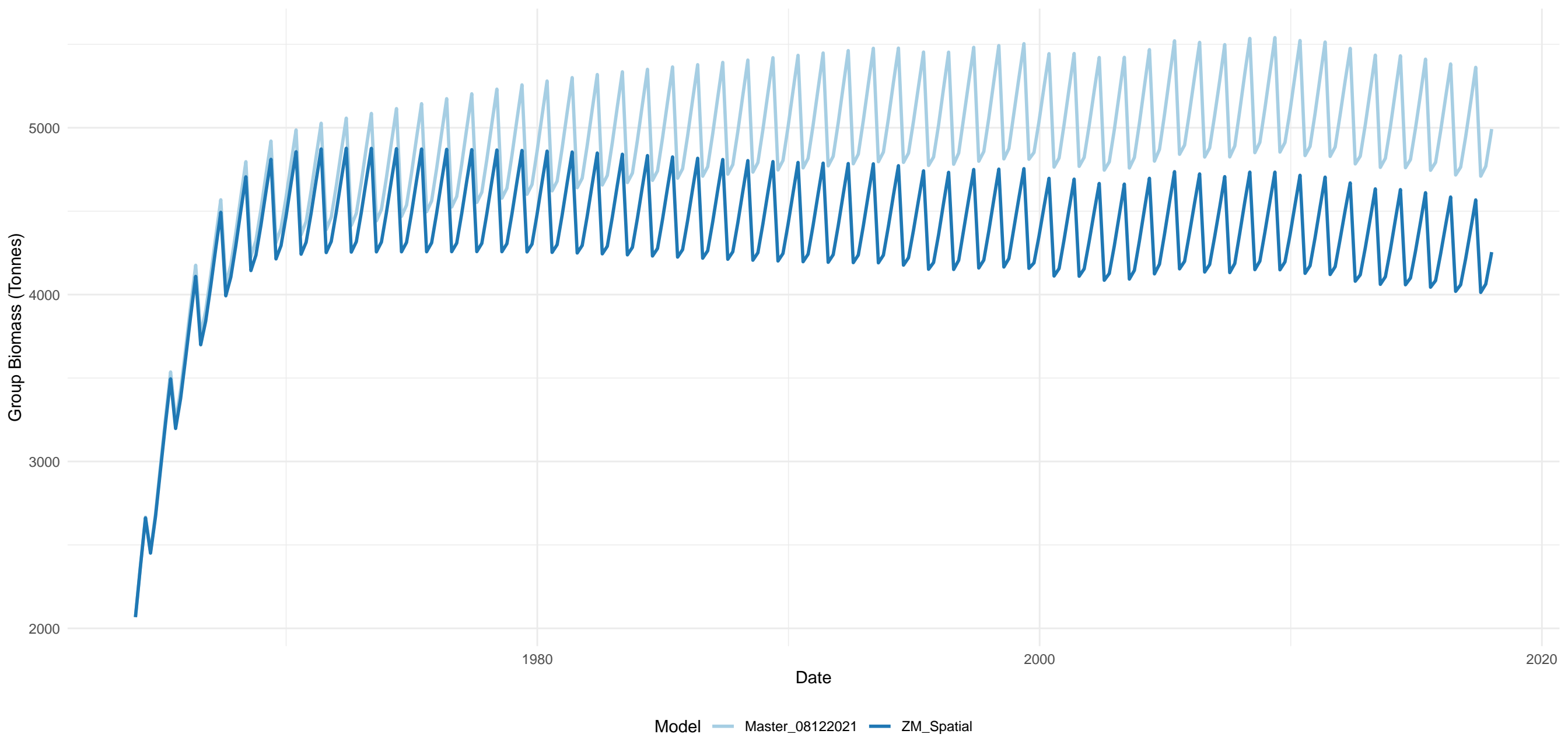
# FDE



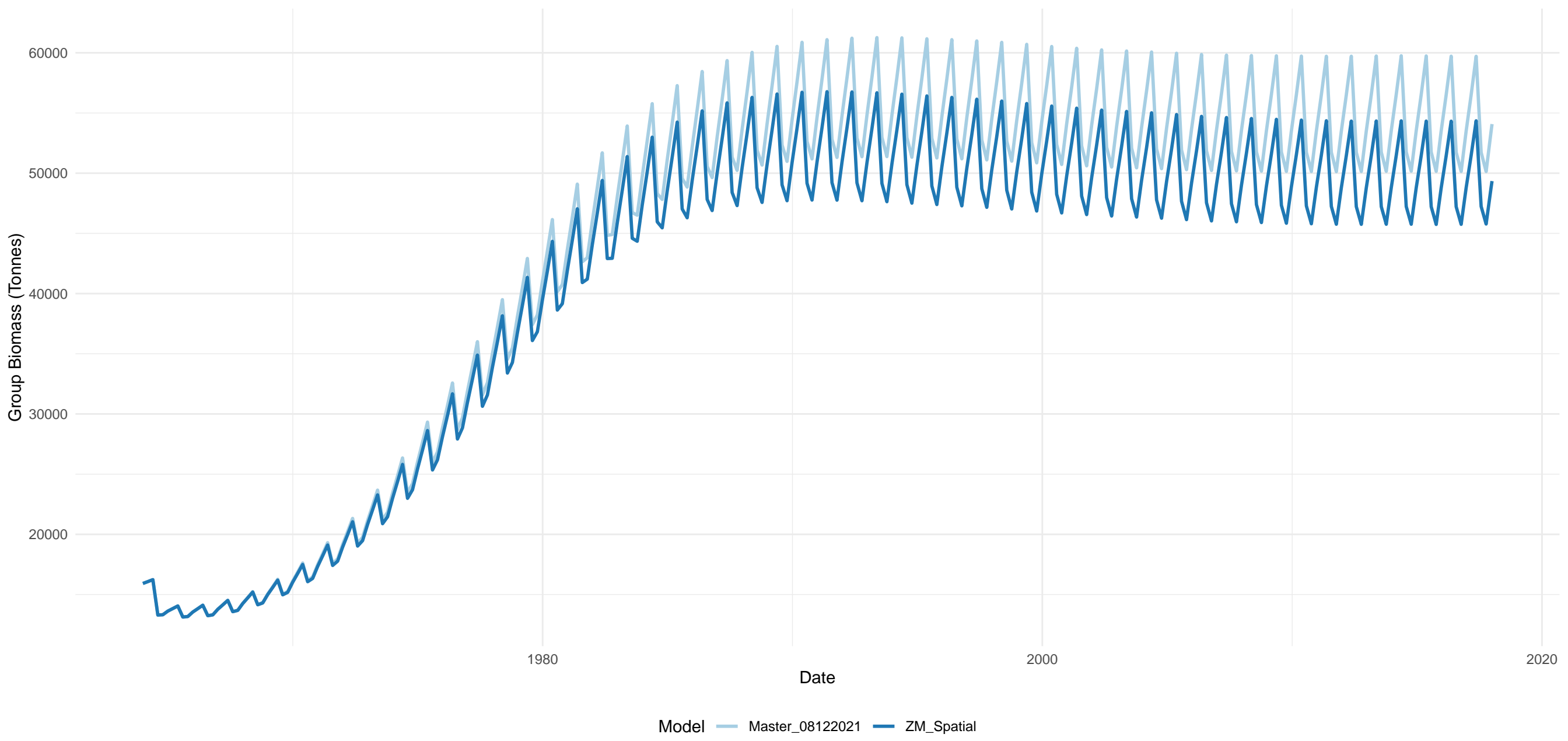
# FDF



# FLA

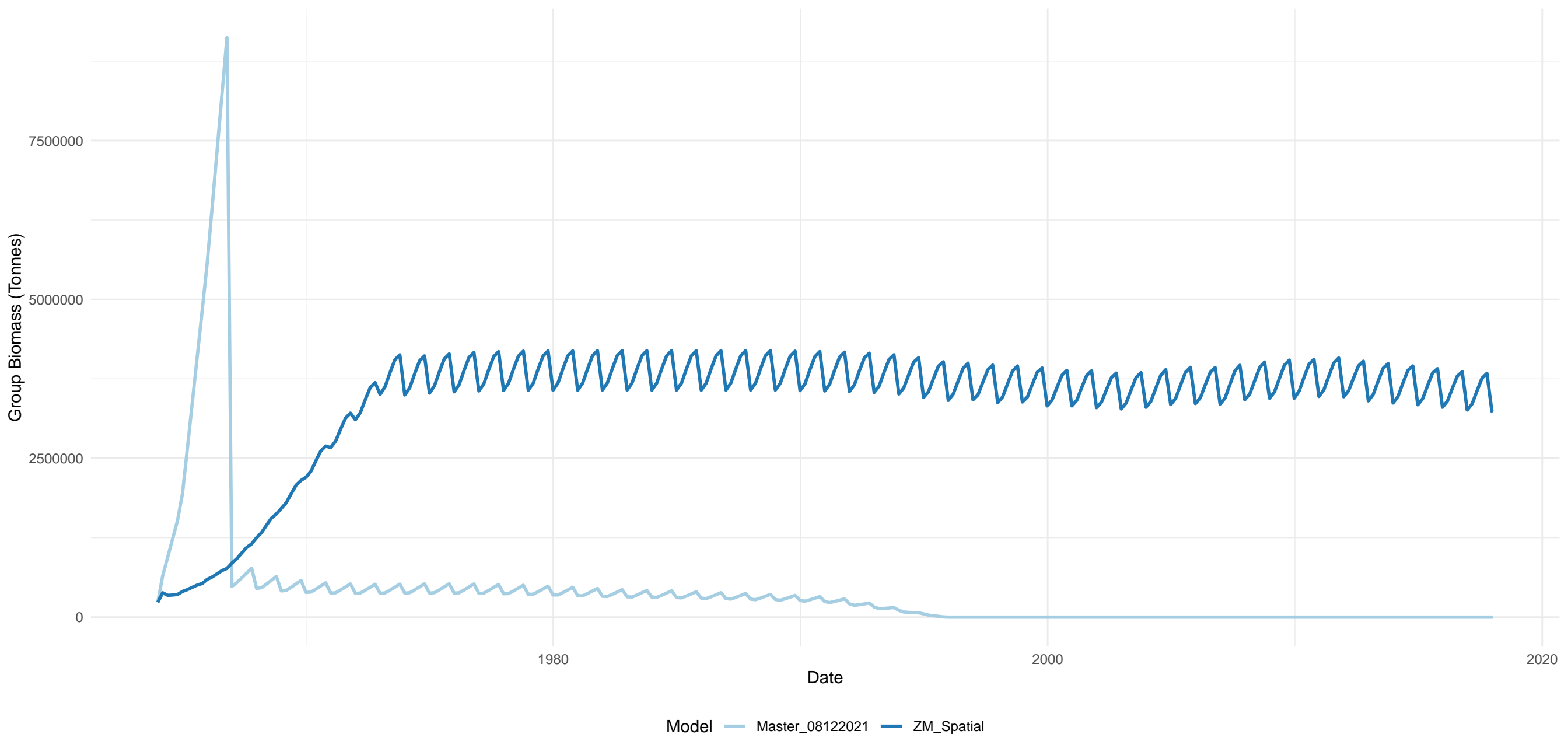


# FOU

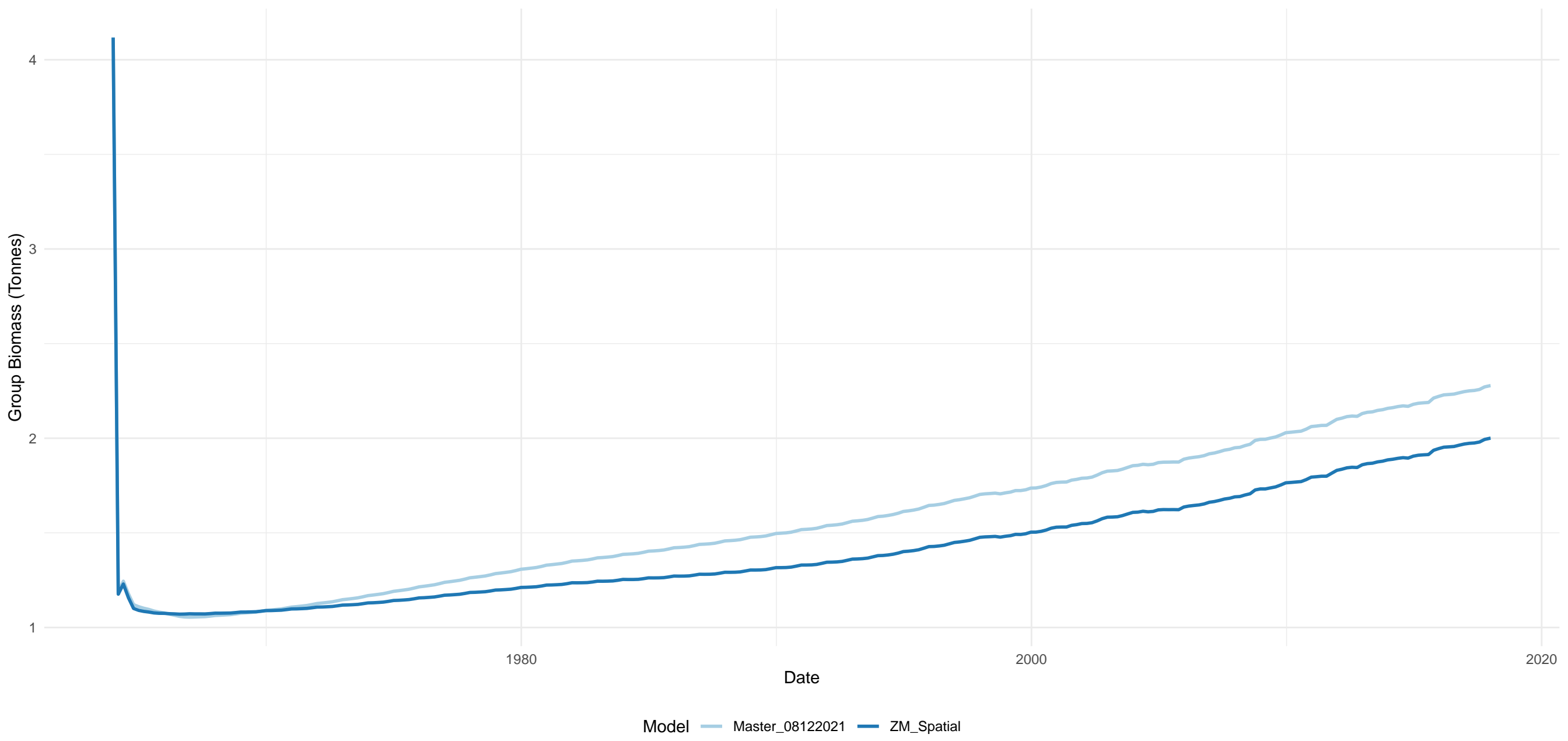




# GOO



# HabitCover



HAD

Group Biomass (Tonnes)

750000

500000

250000

0

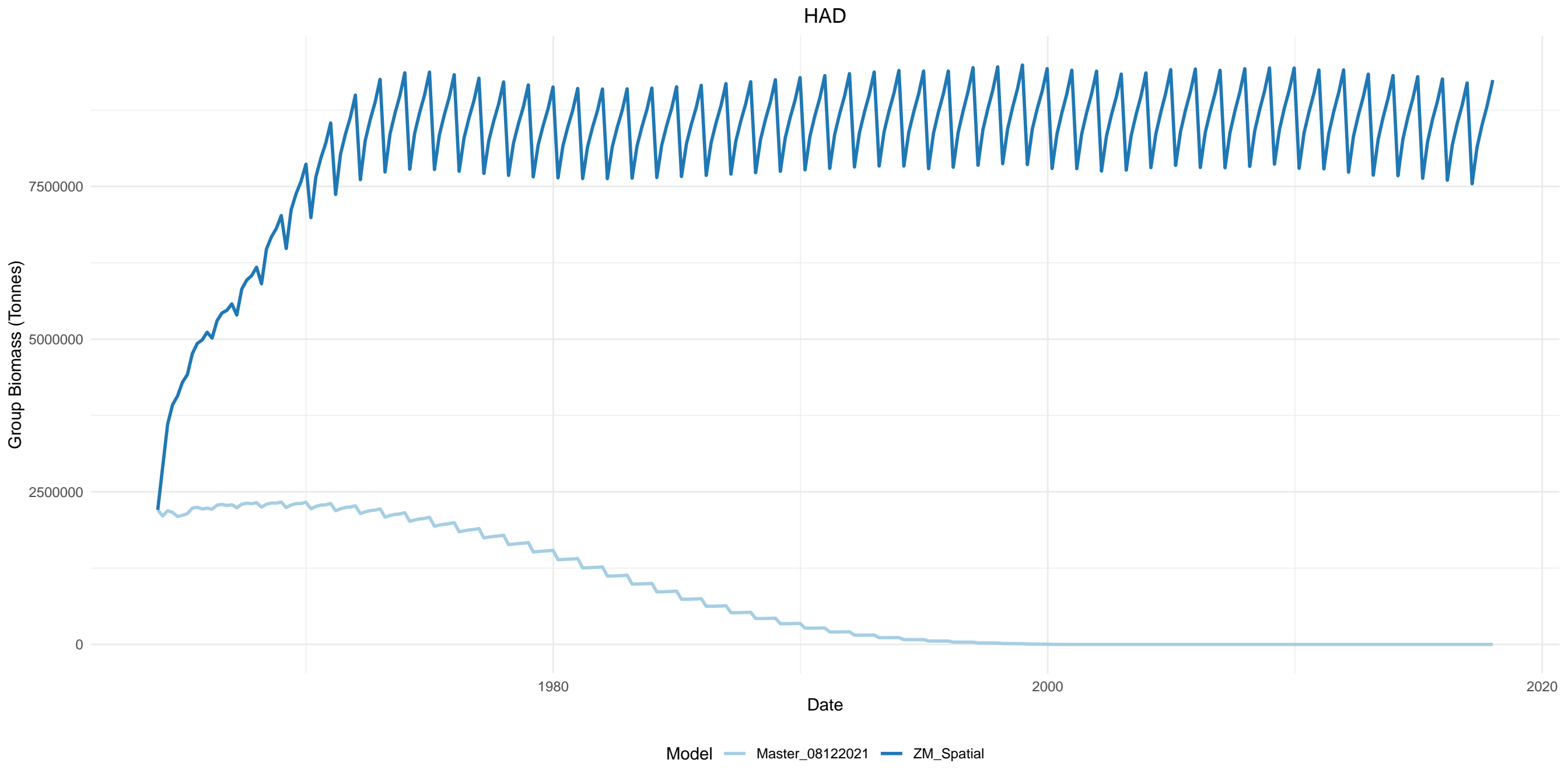
1980

Date

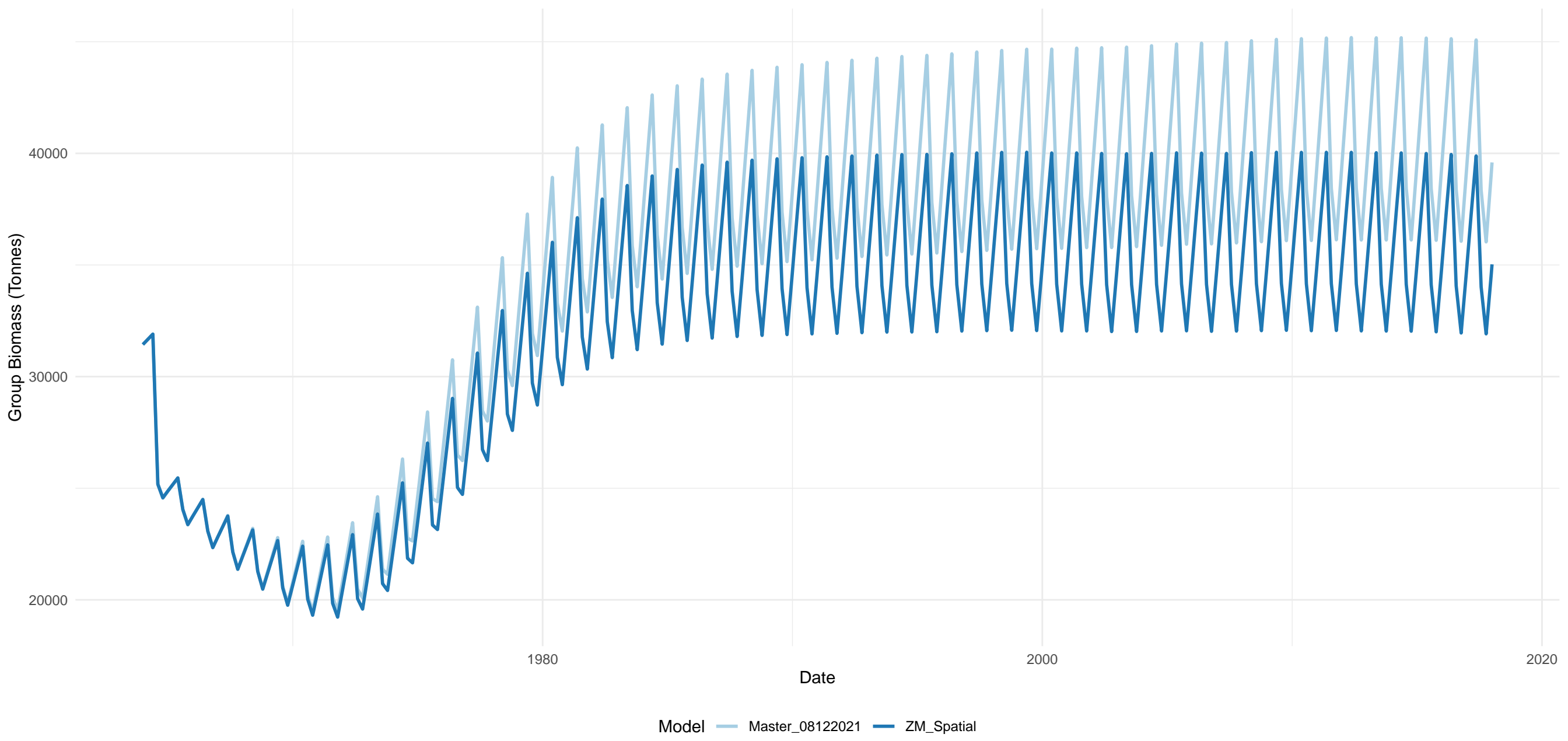
2000

2020

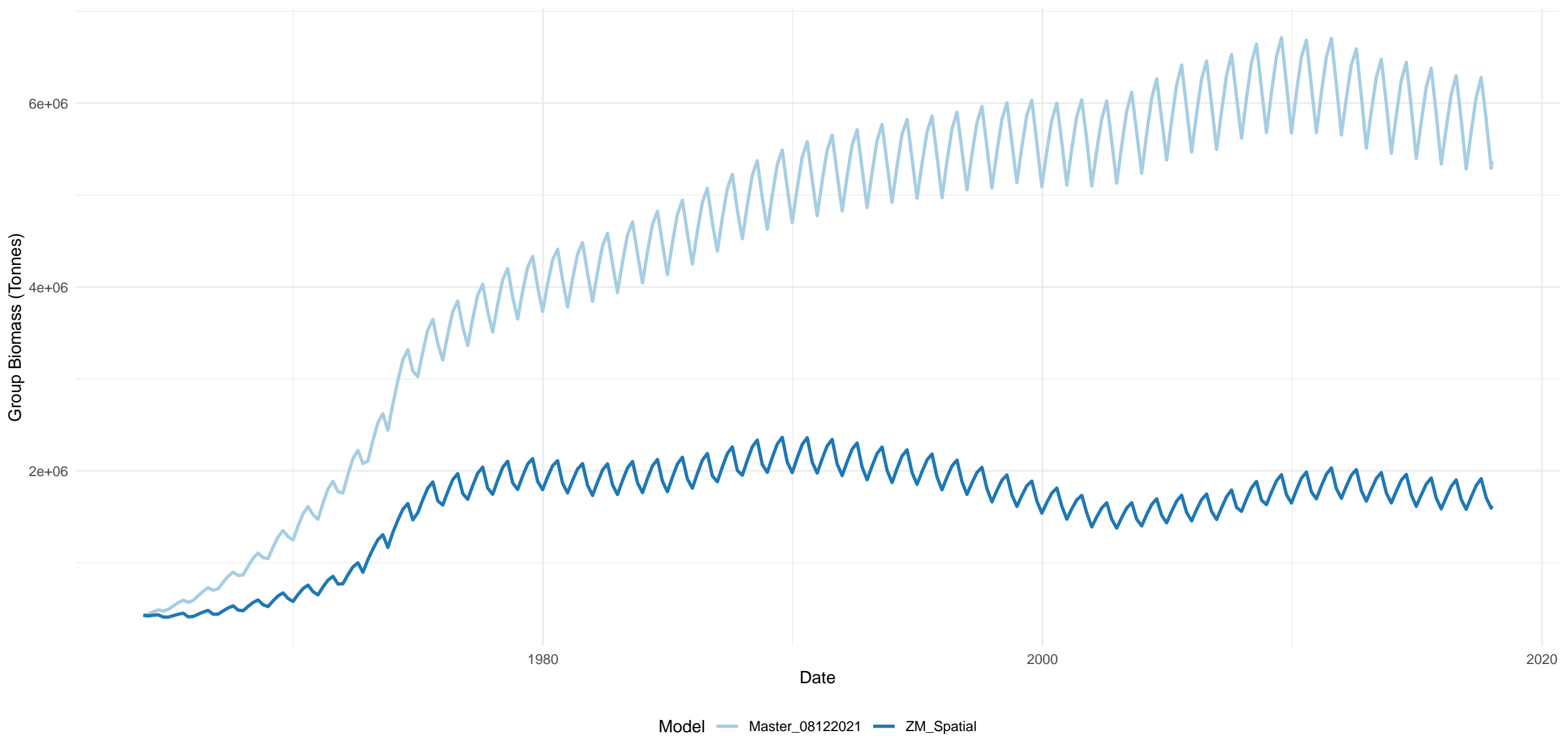
Model Master\_08122021 ZM\_Spatial



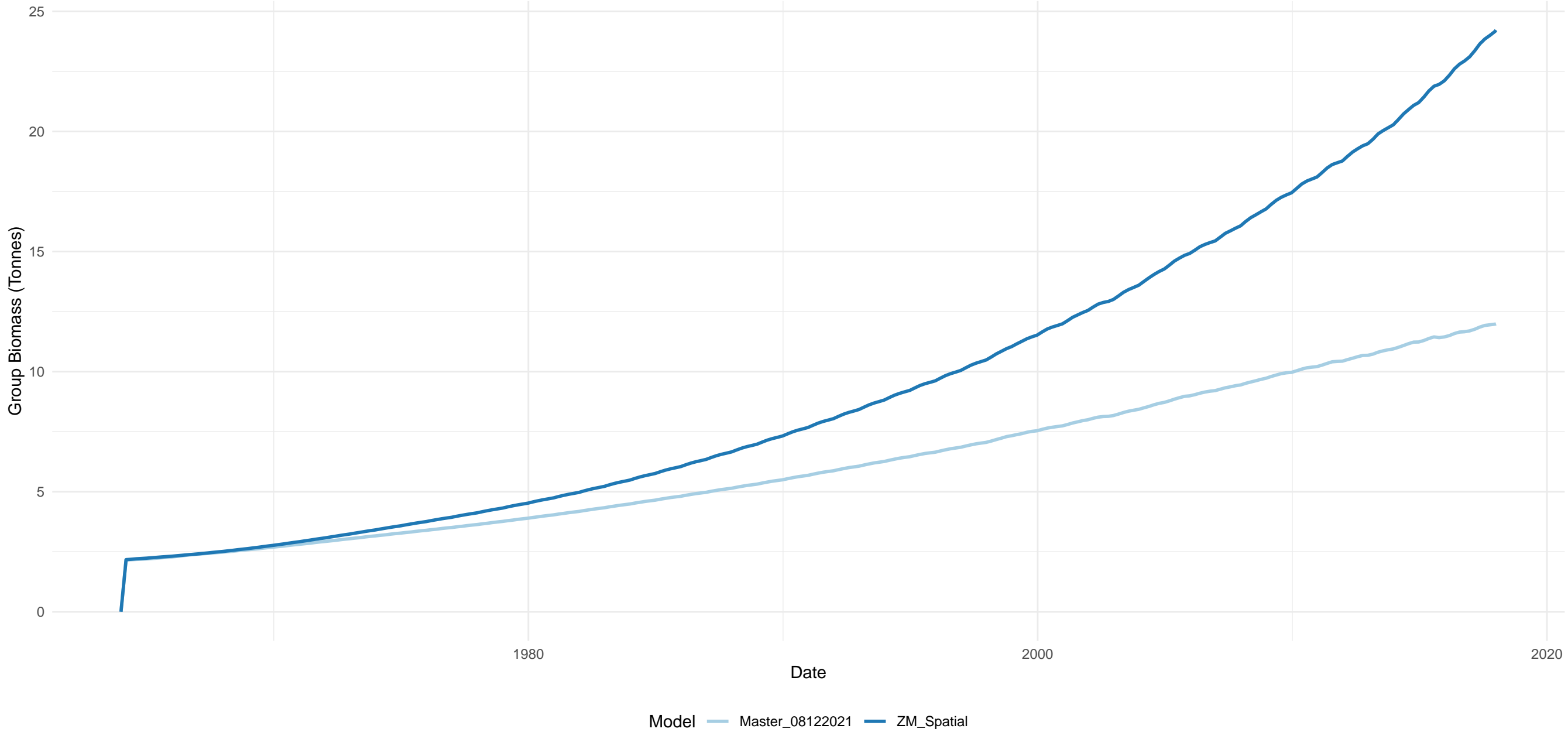
# HAL



# HER

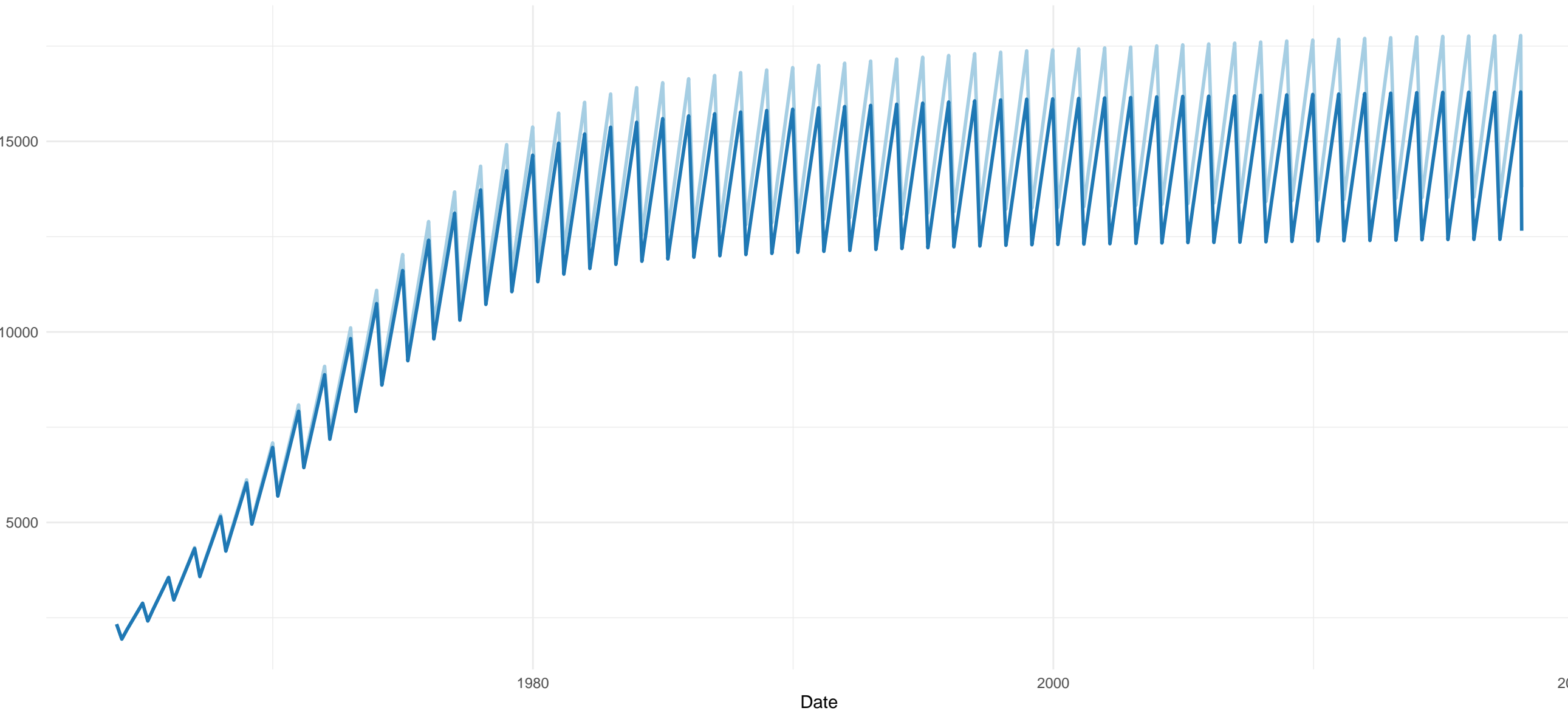


# InfEpiRatio



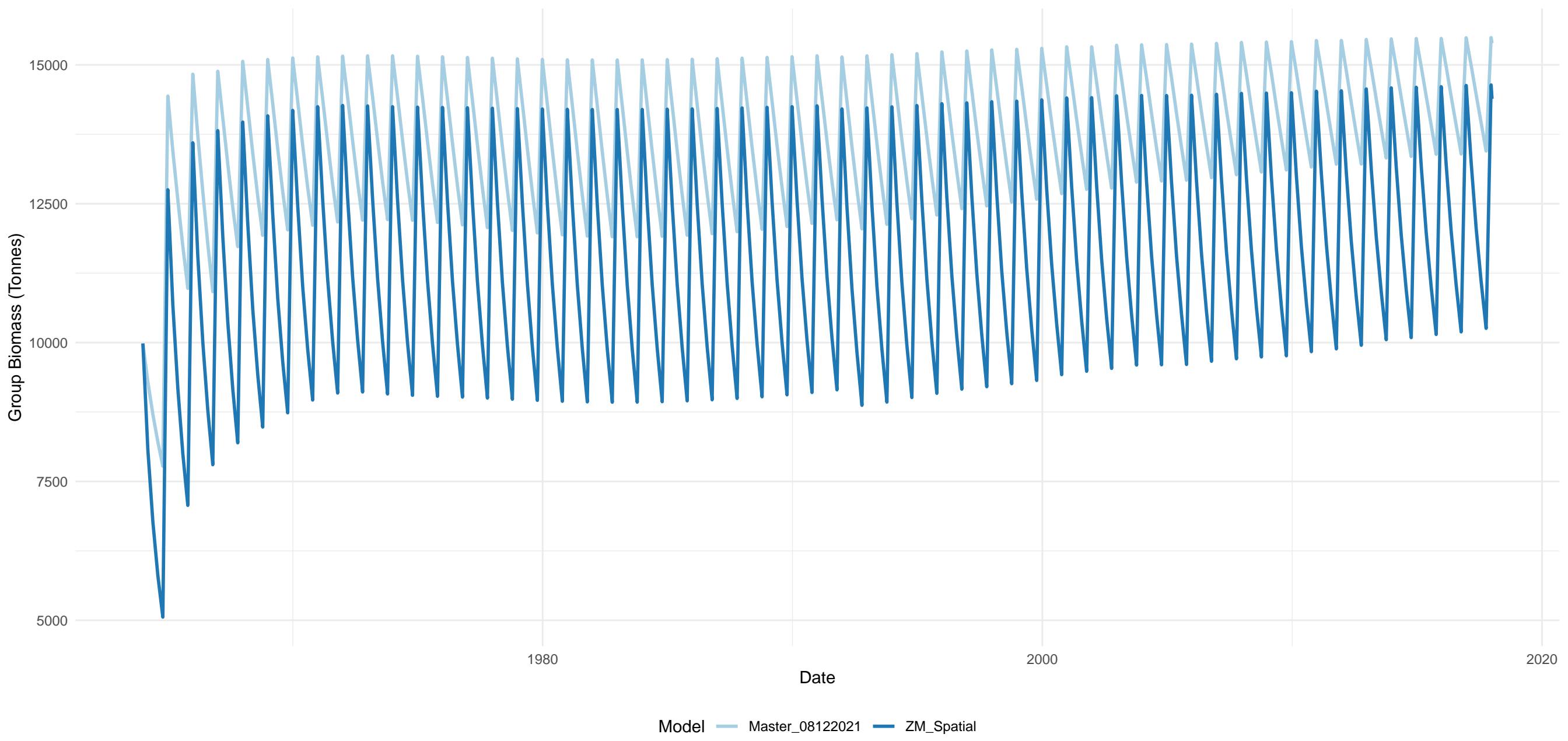
# INV

Group Biomass (Tonnes)



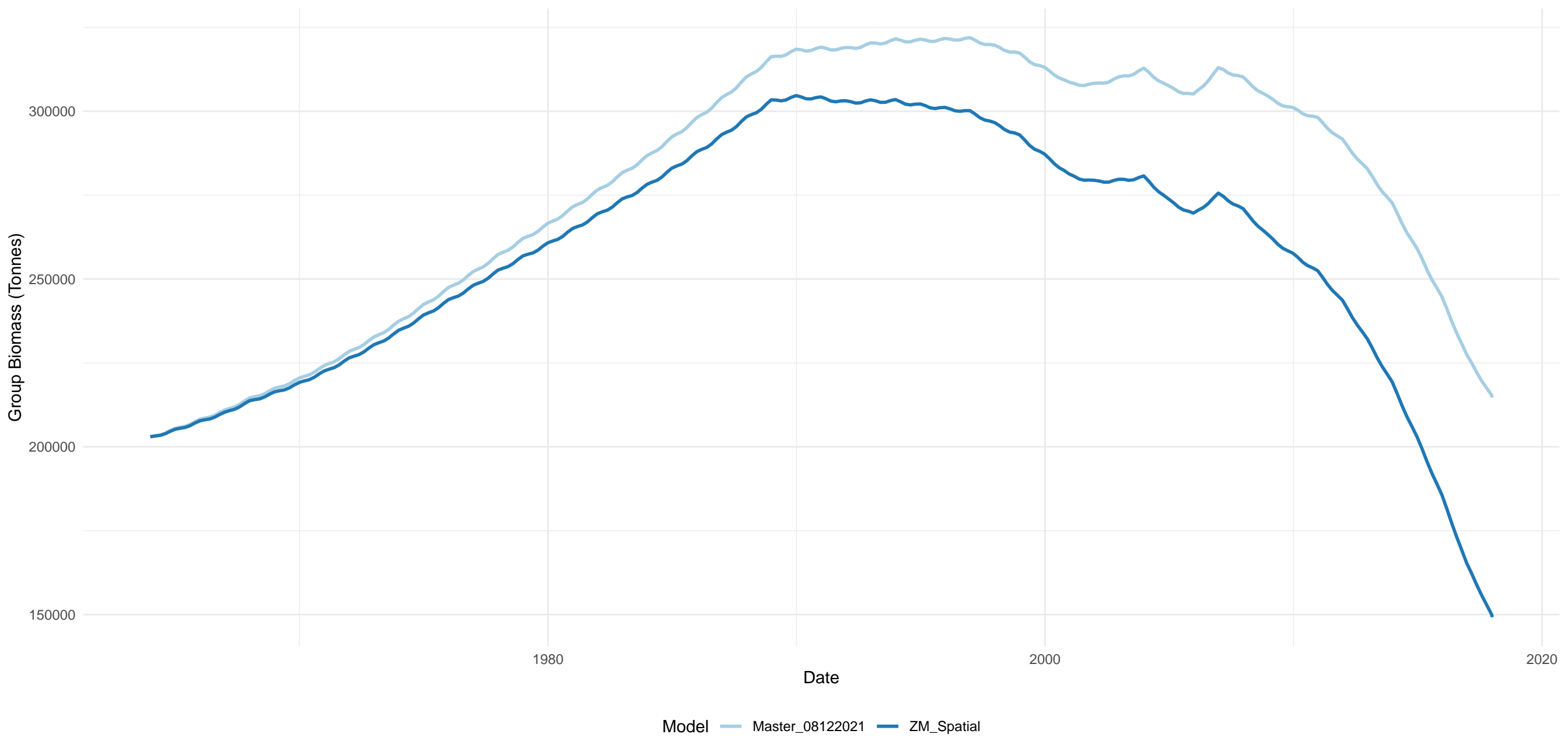
Model Master\_08122021 ZM\_Spatial

# ISQ

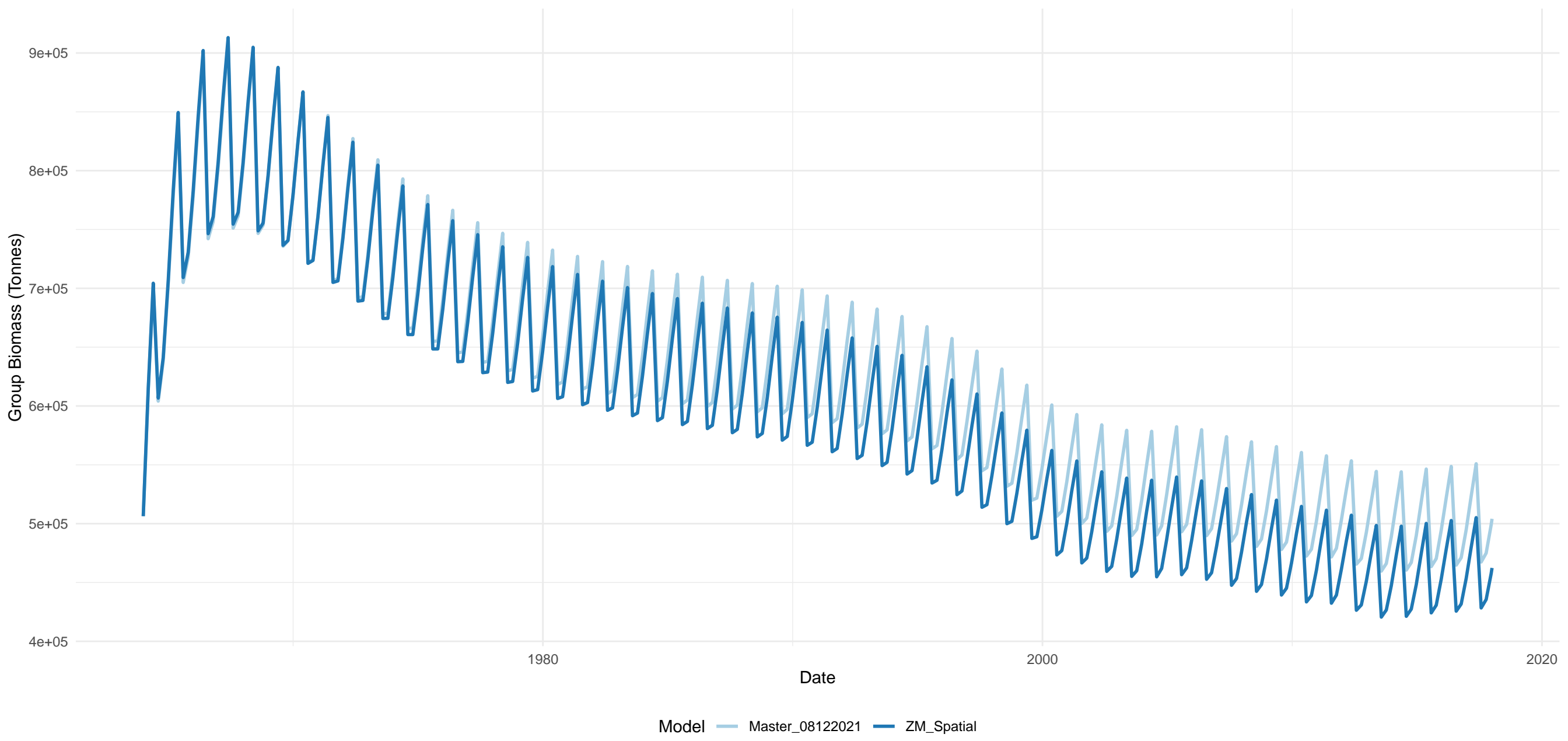




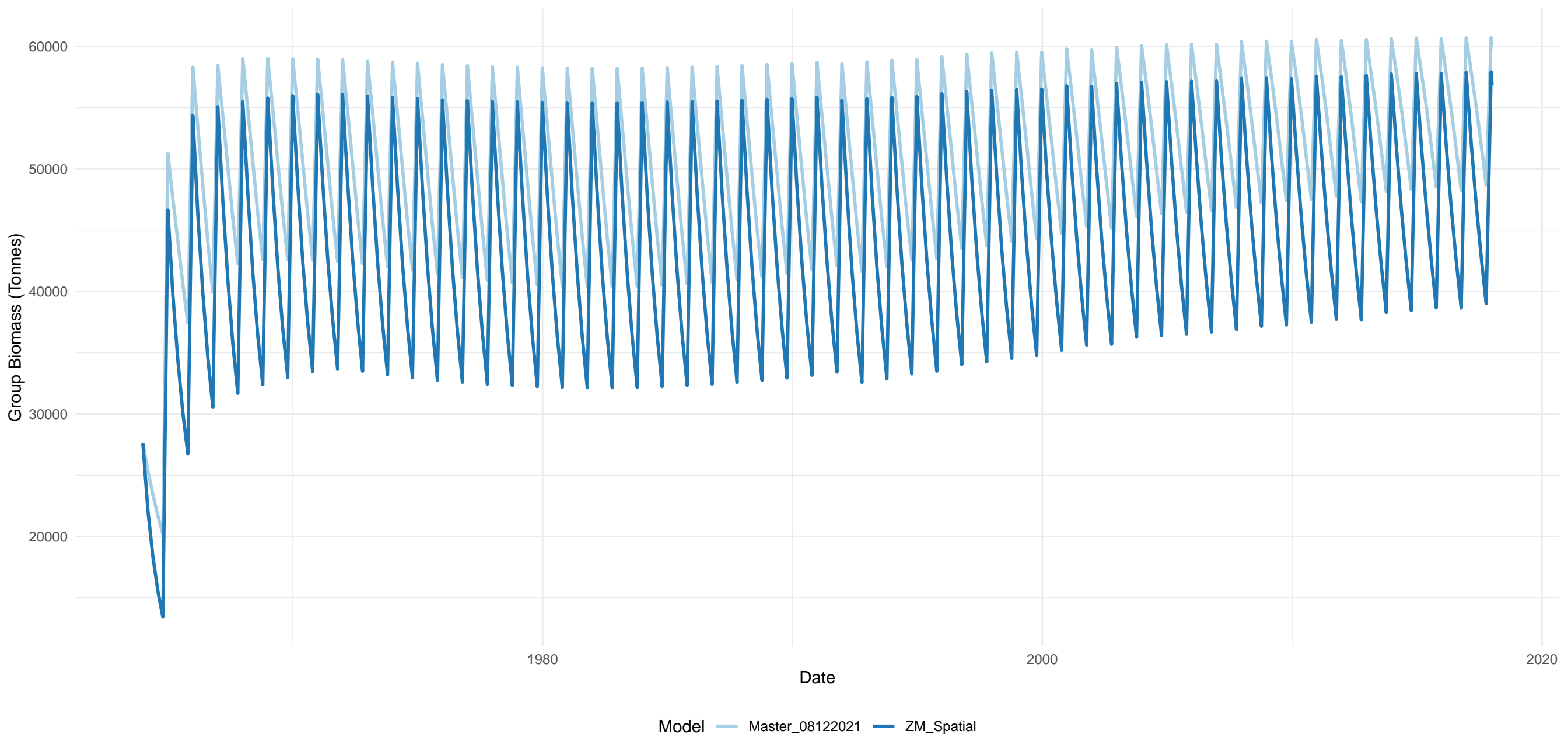
# LOB



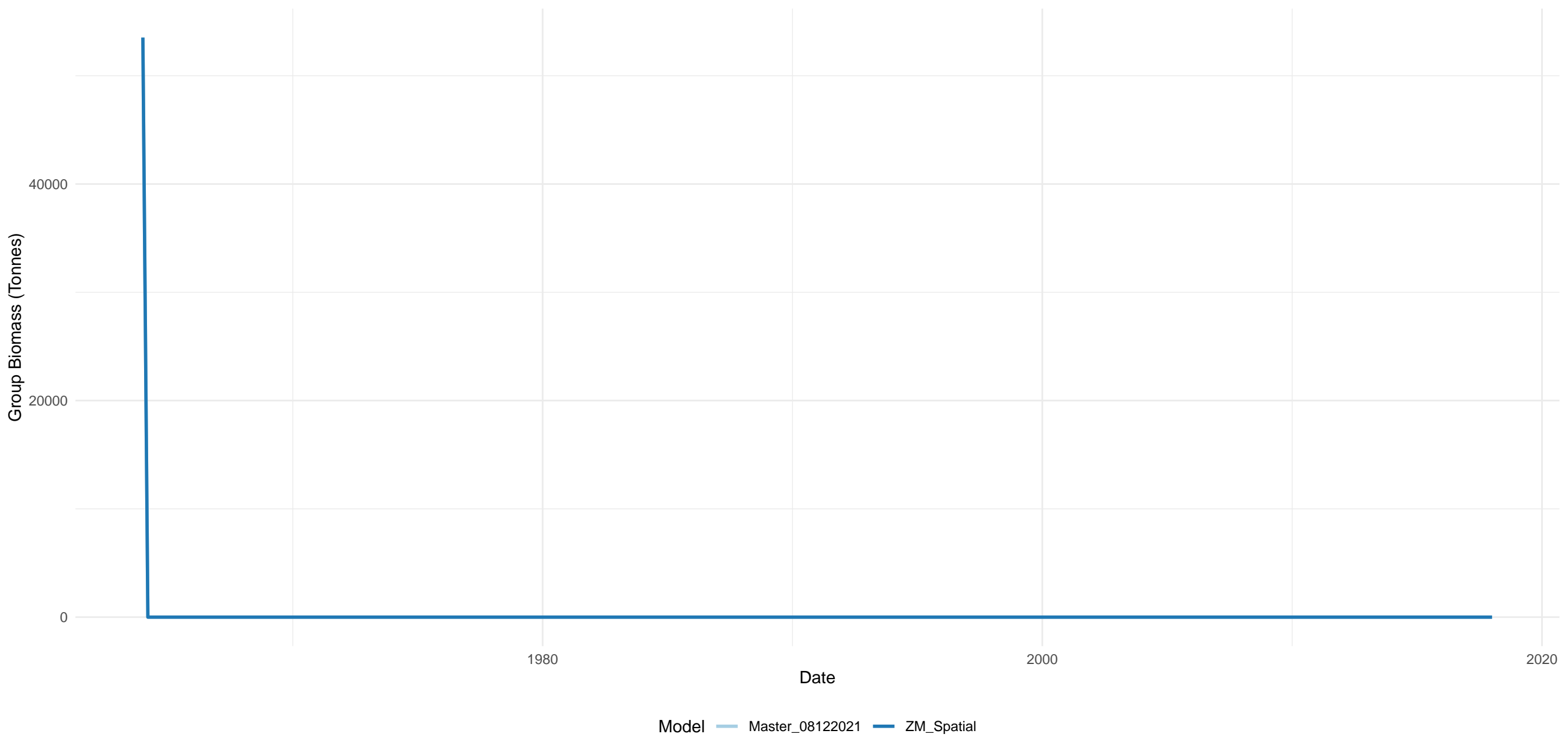
# LSK



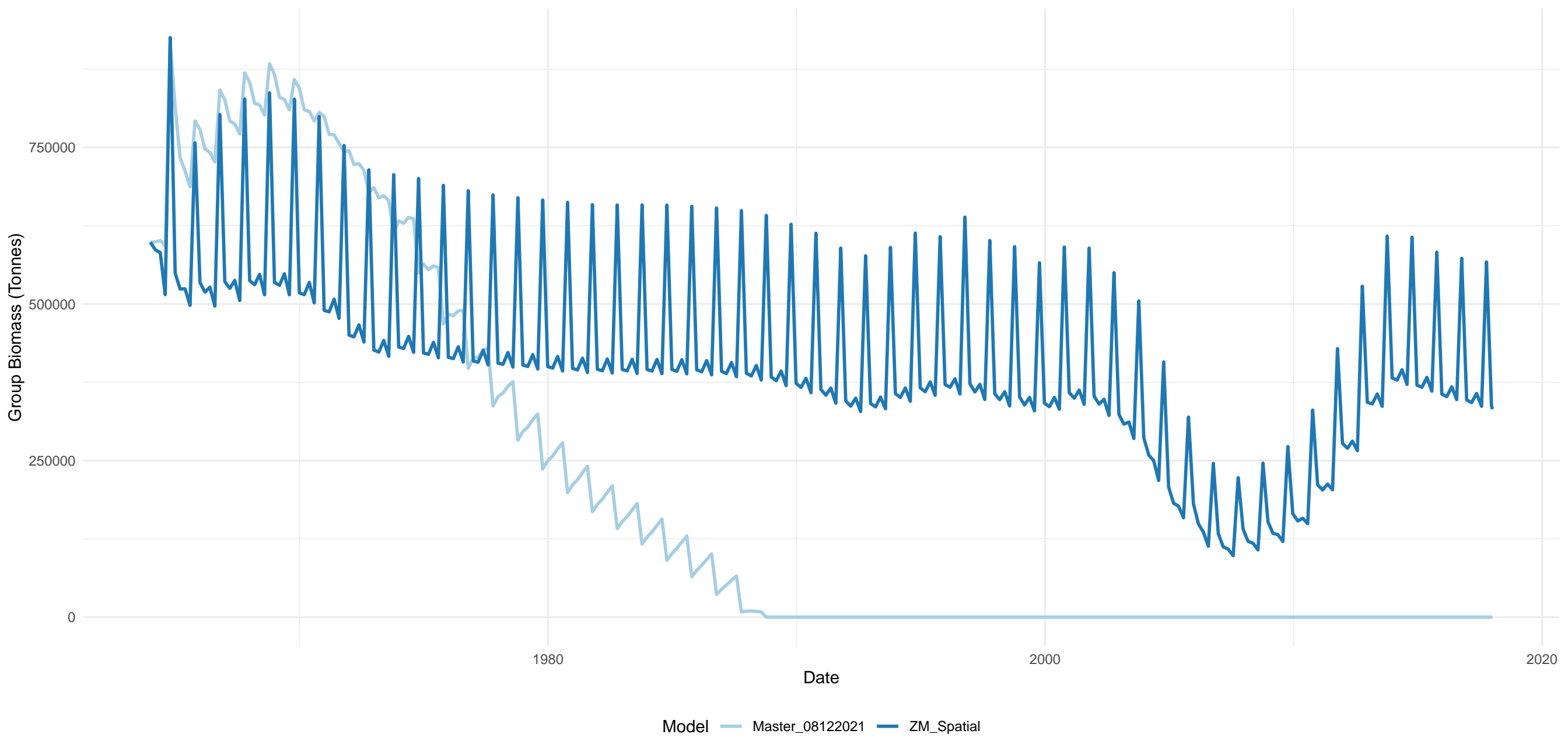
# LSQ



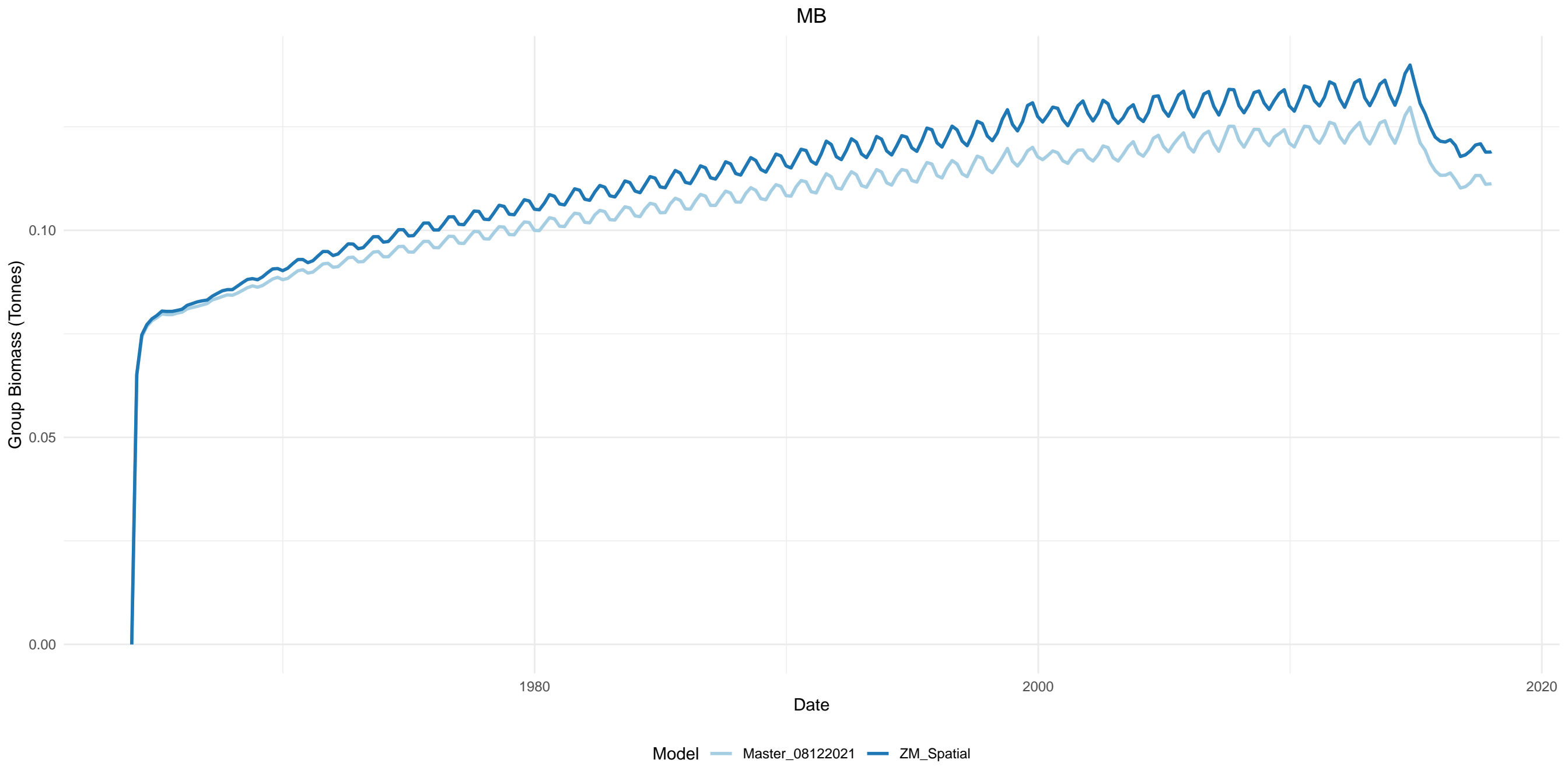
# MA



# MAK



MB



Group Biomass (Tonnes)

1980

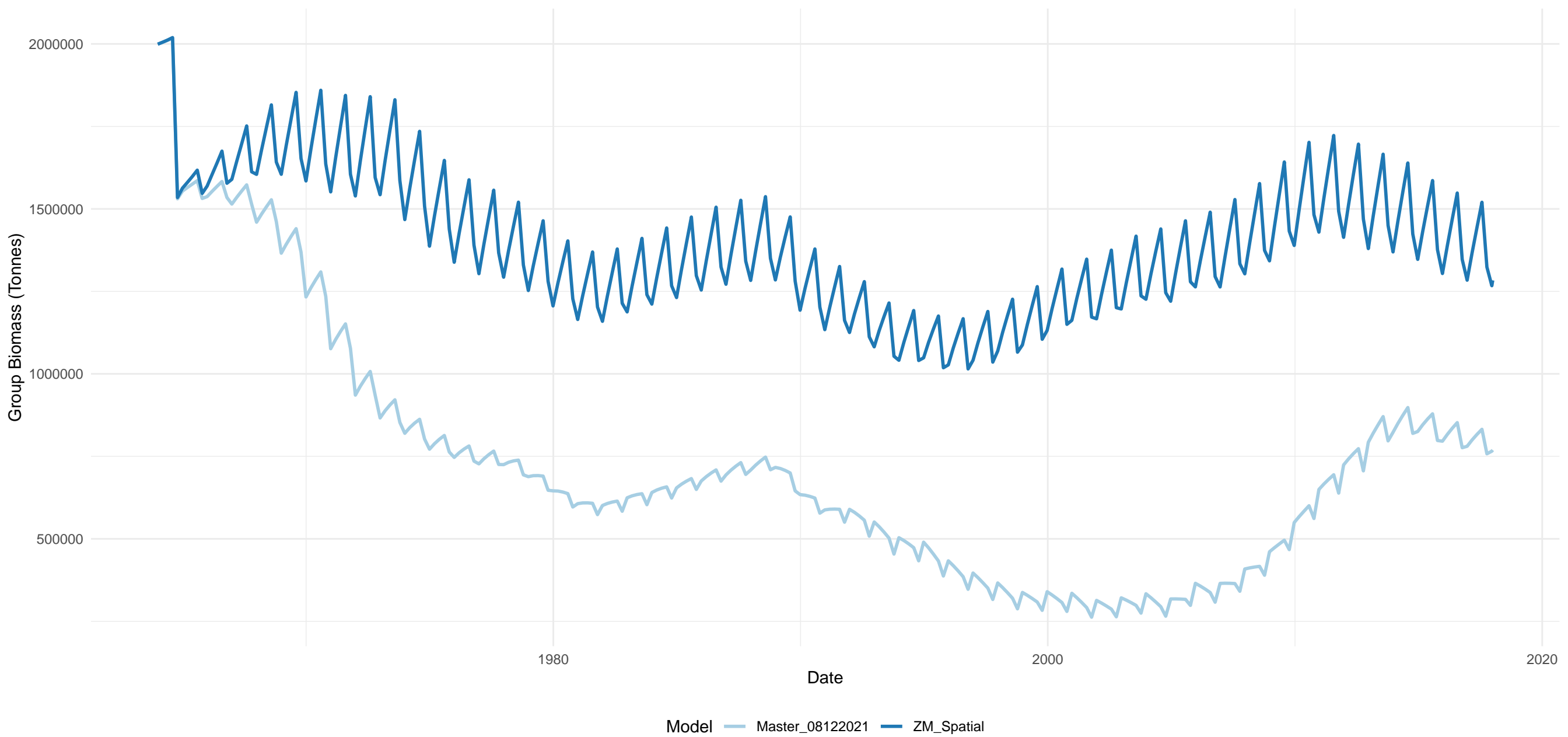
Date

2000

2020

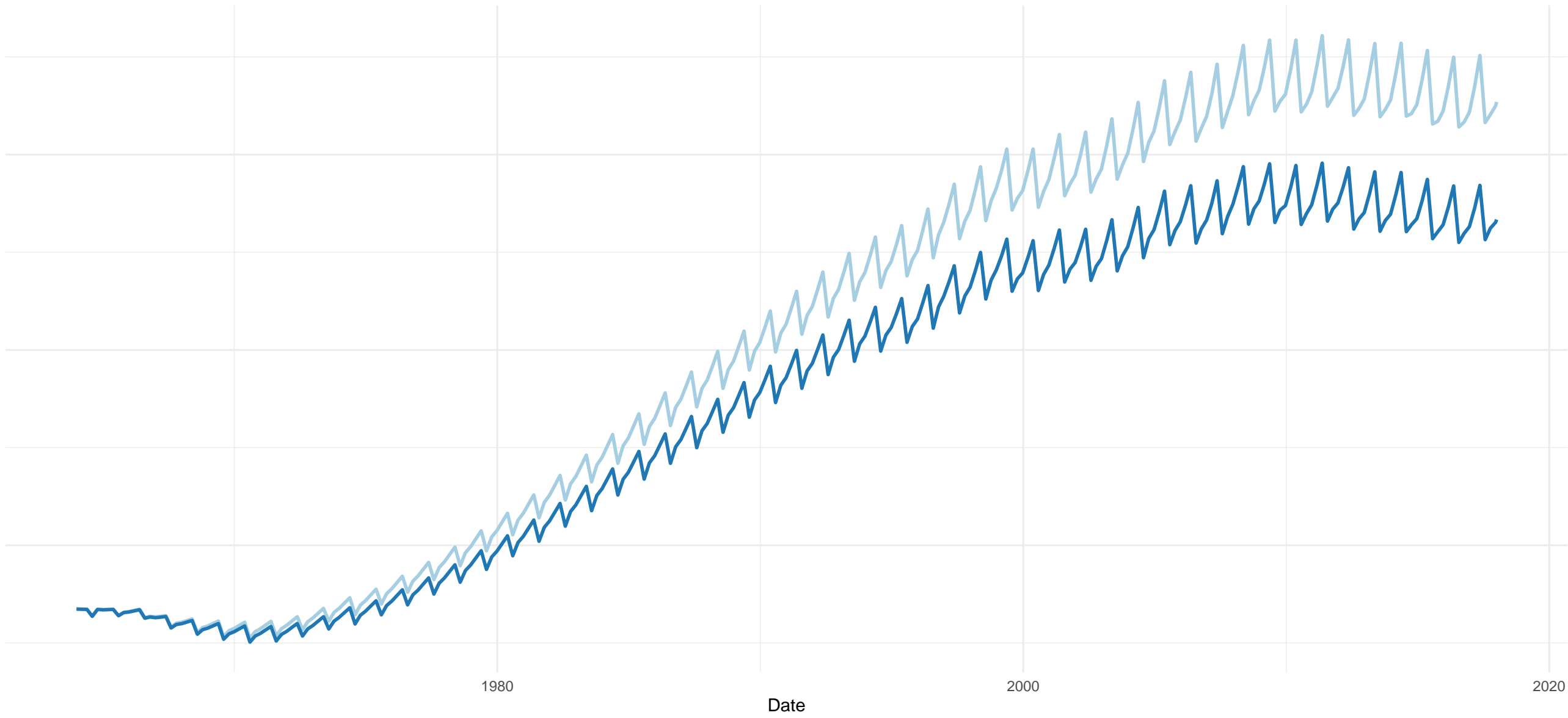
Model Master\_08122021 ZM\_Spatial

# MEN



# MPF

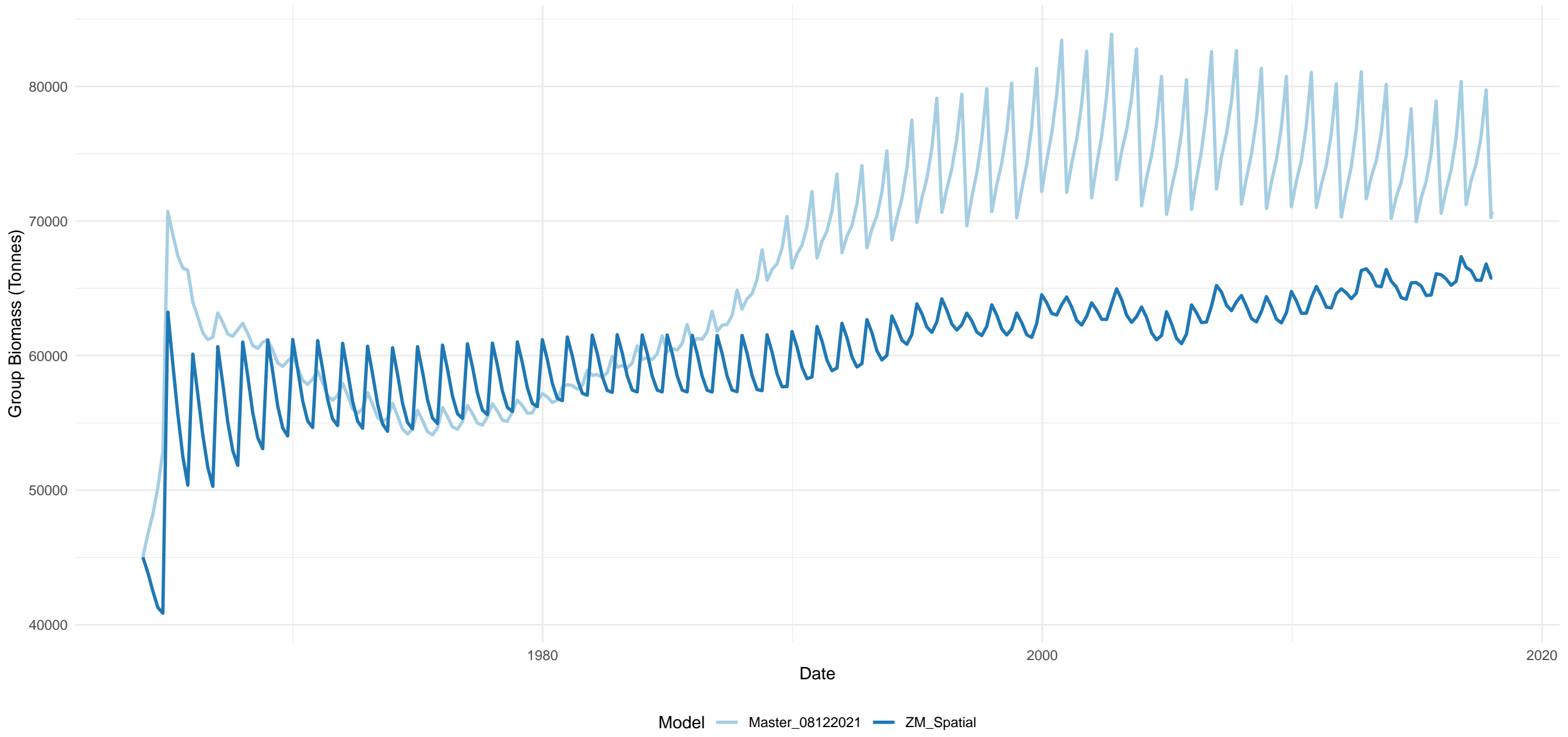
Group Biomass (Tonnes)



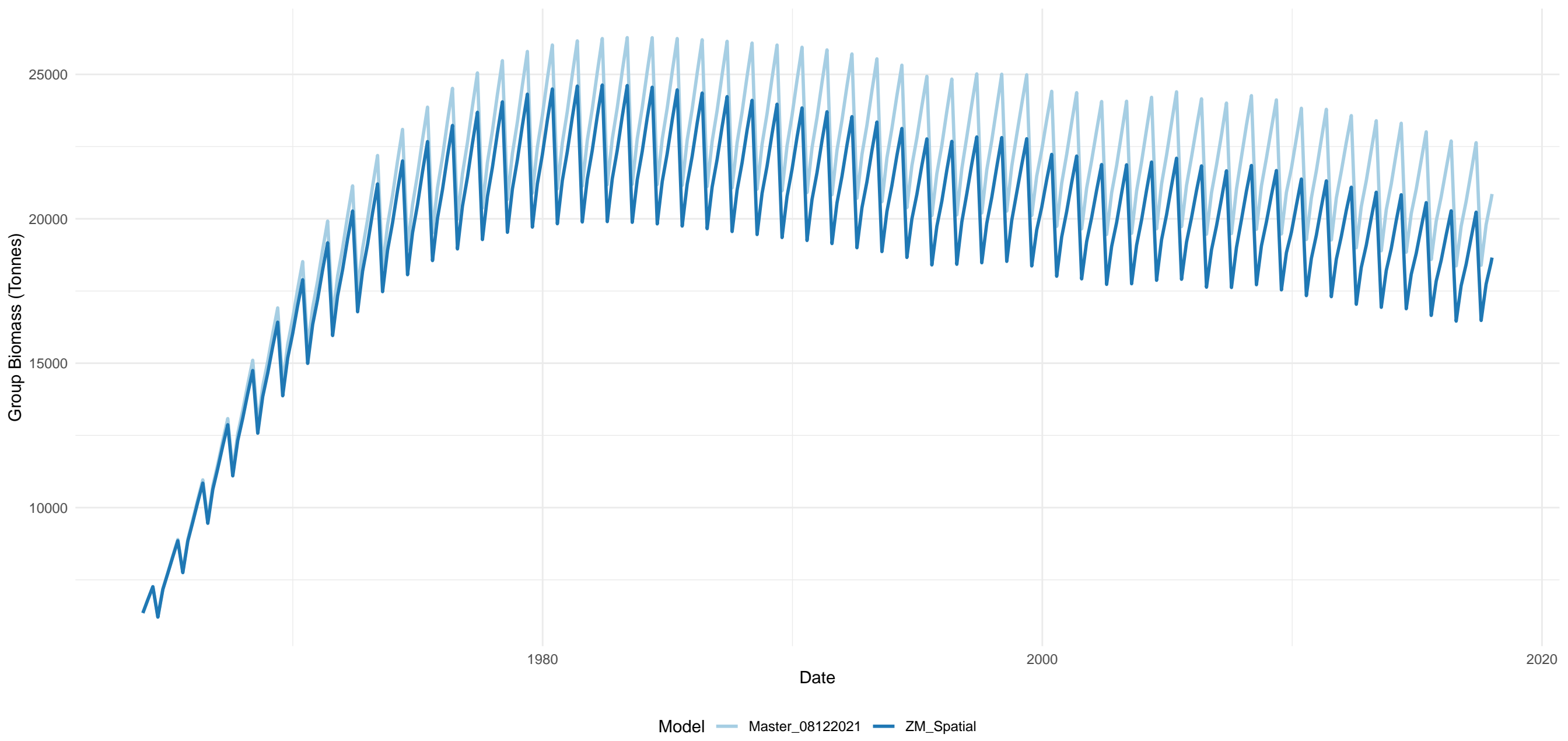
Model Master\_08122021 ZM\_Spatial



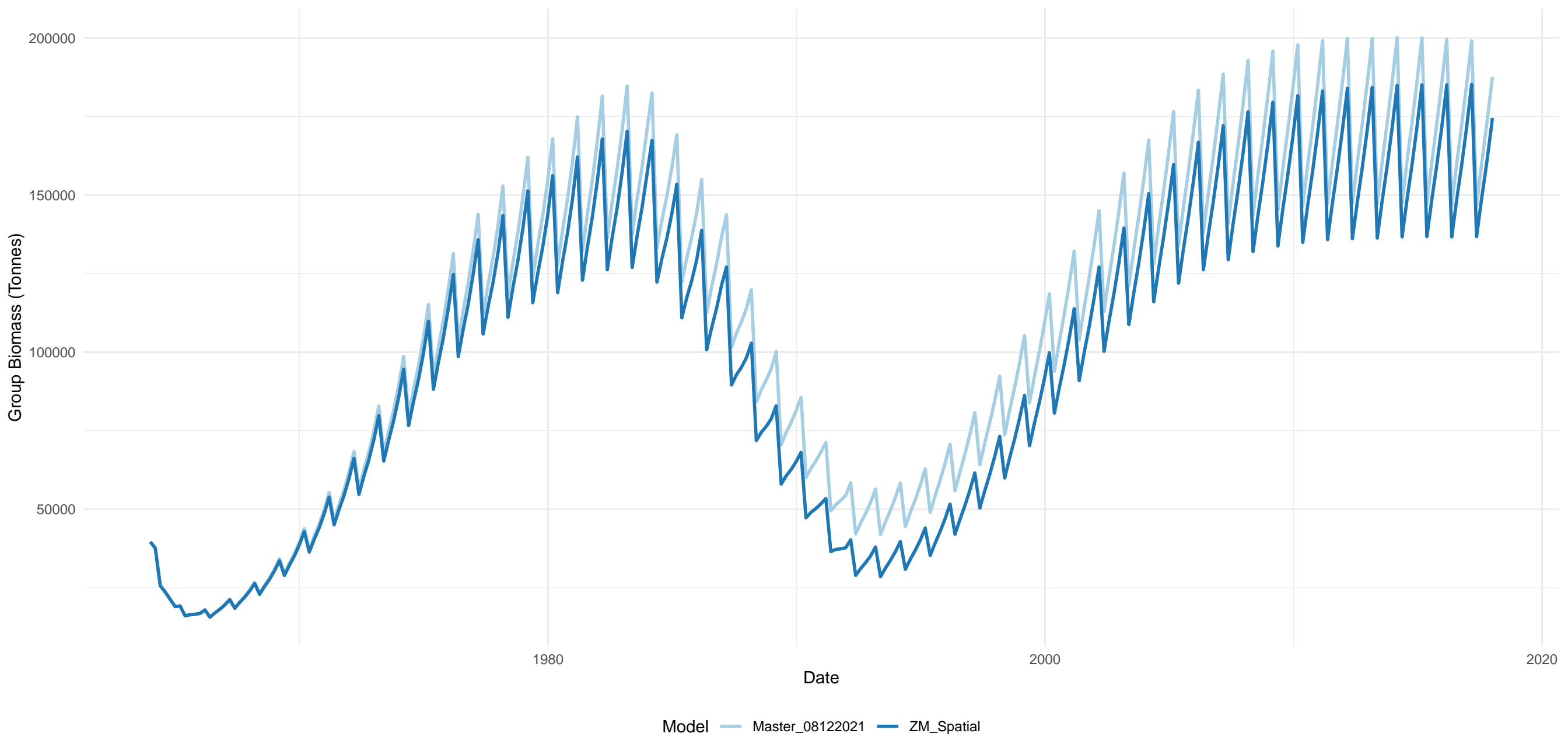
# NSH



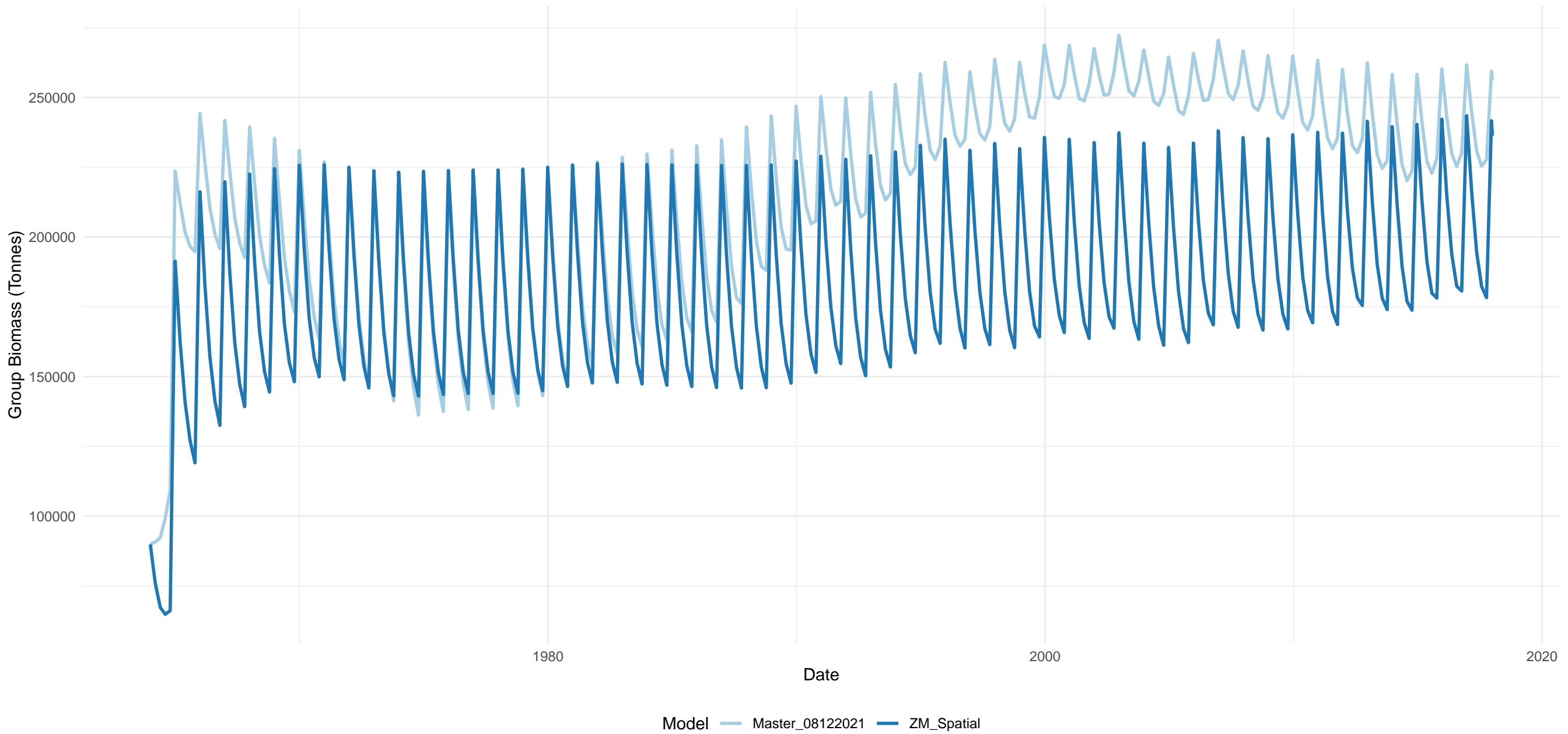
# OHK



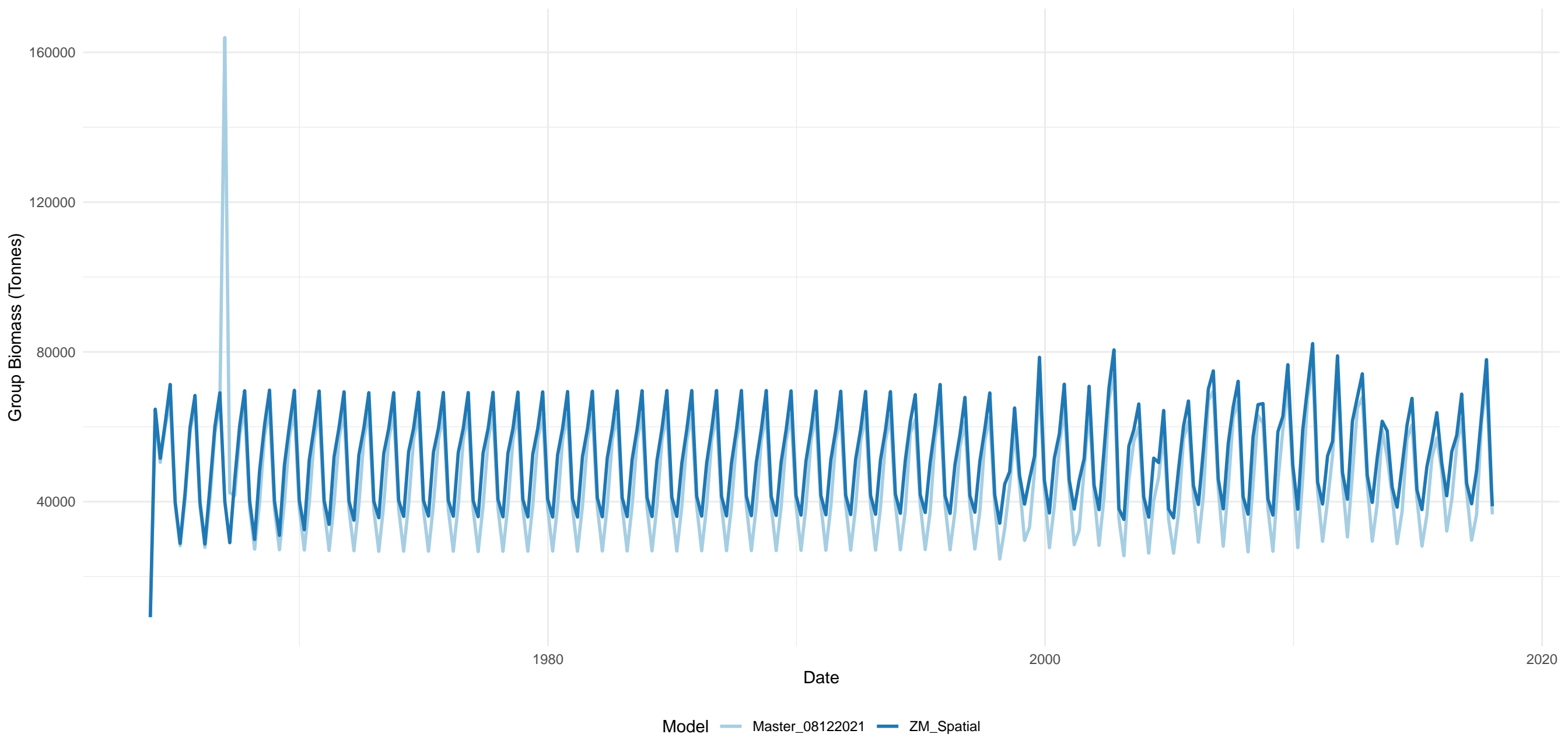
# OPT



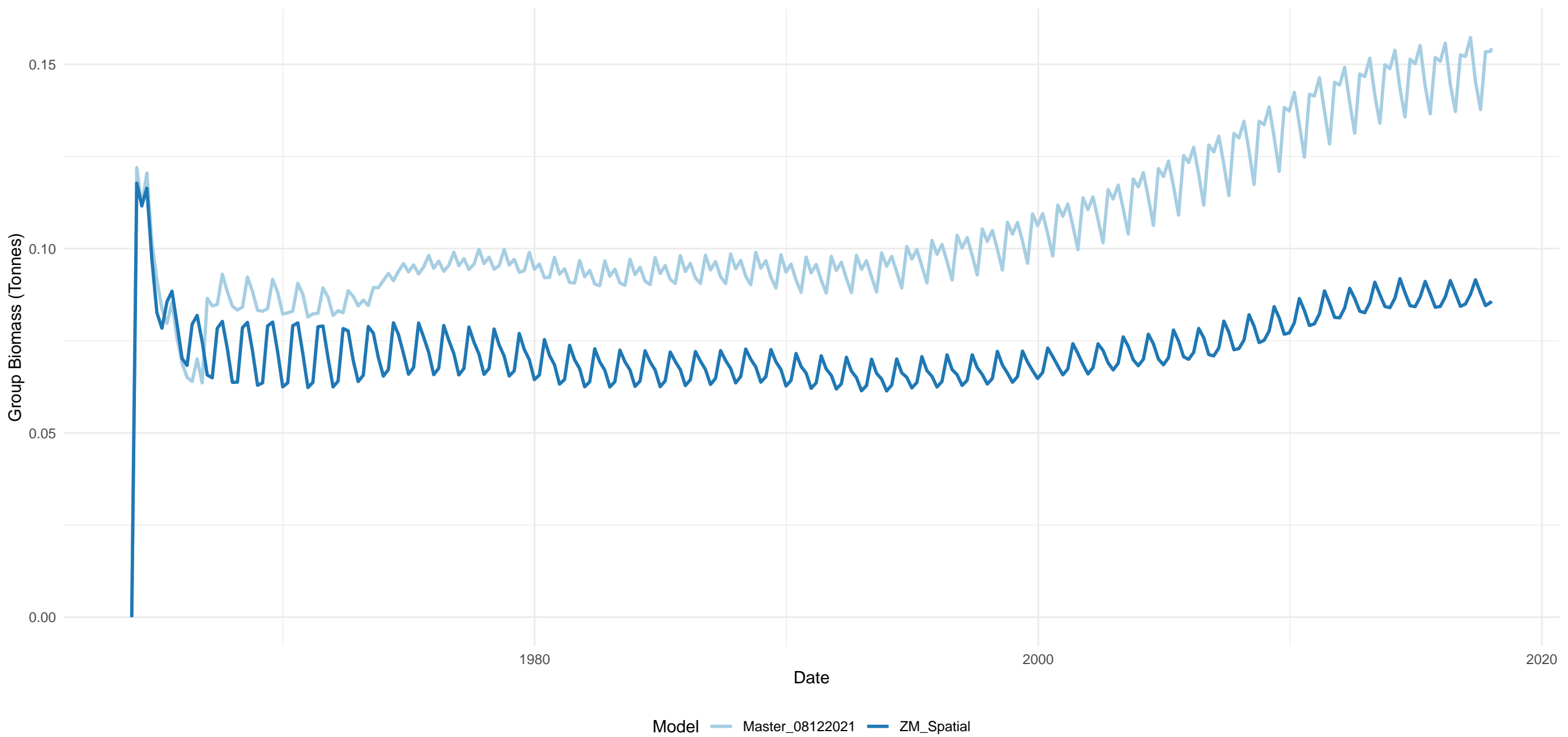
# OSH



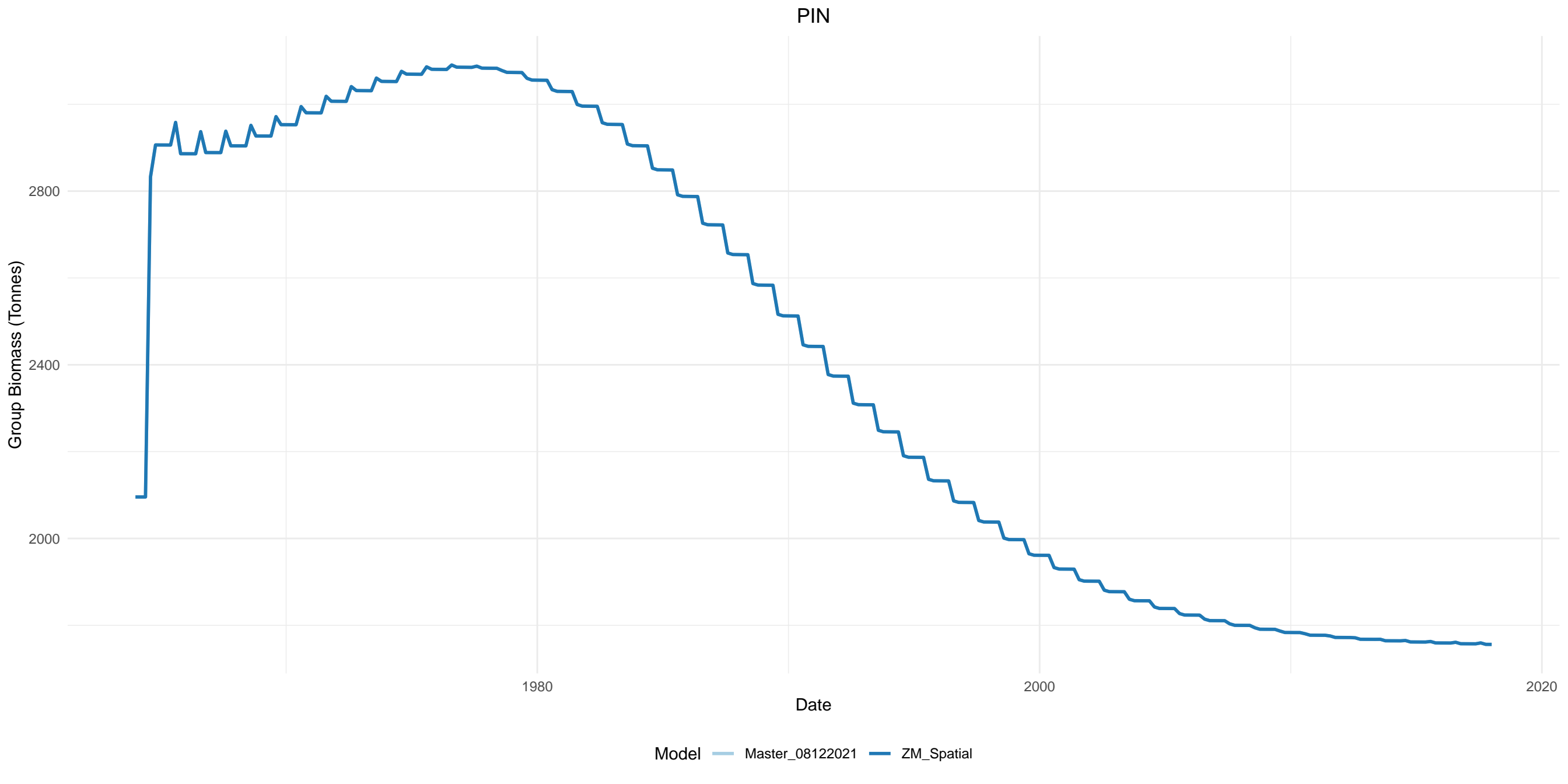
PB



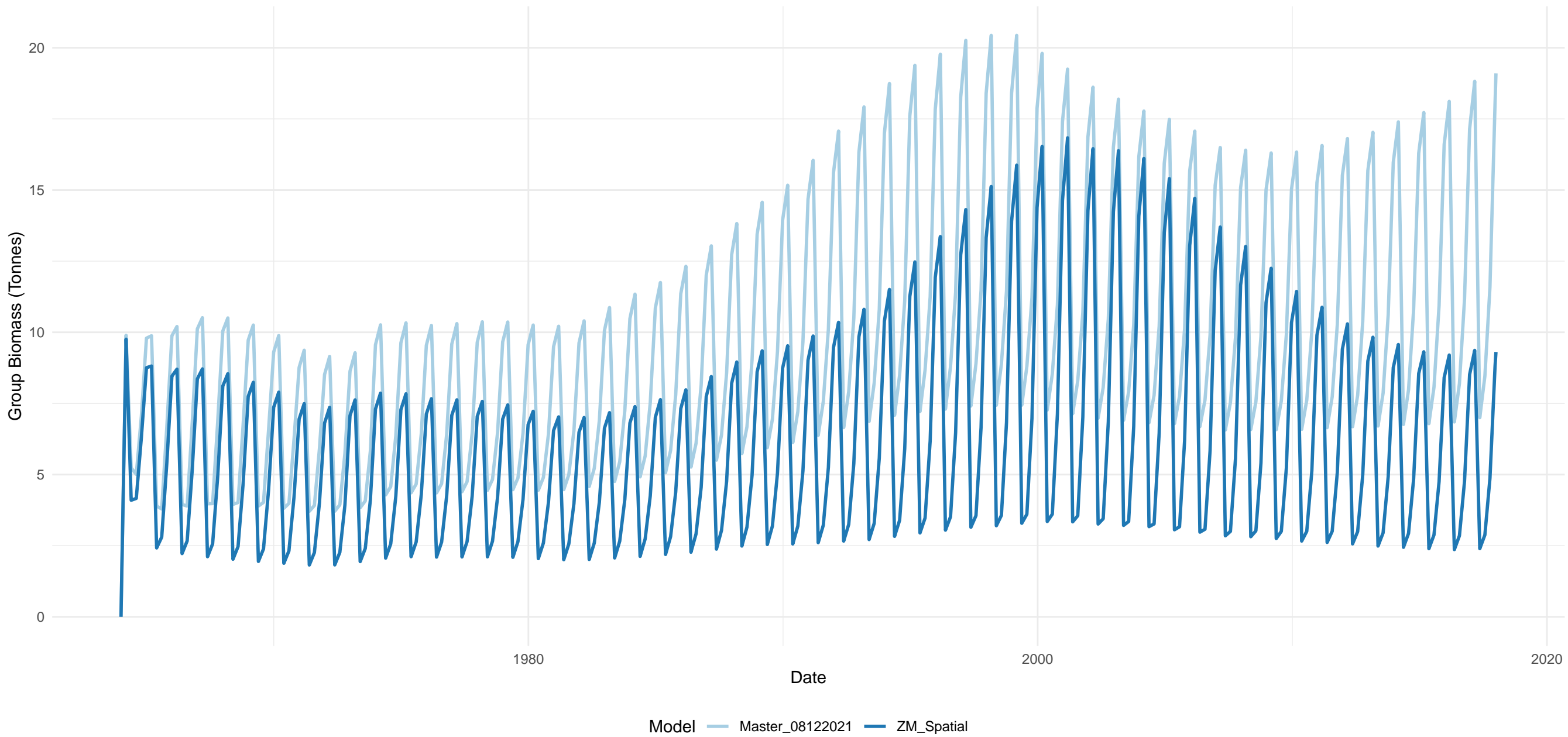
# PeIDemRatio



# PIN

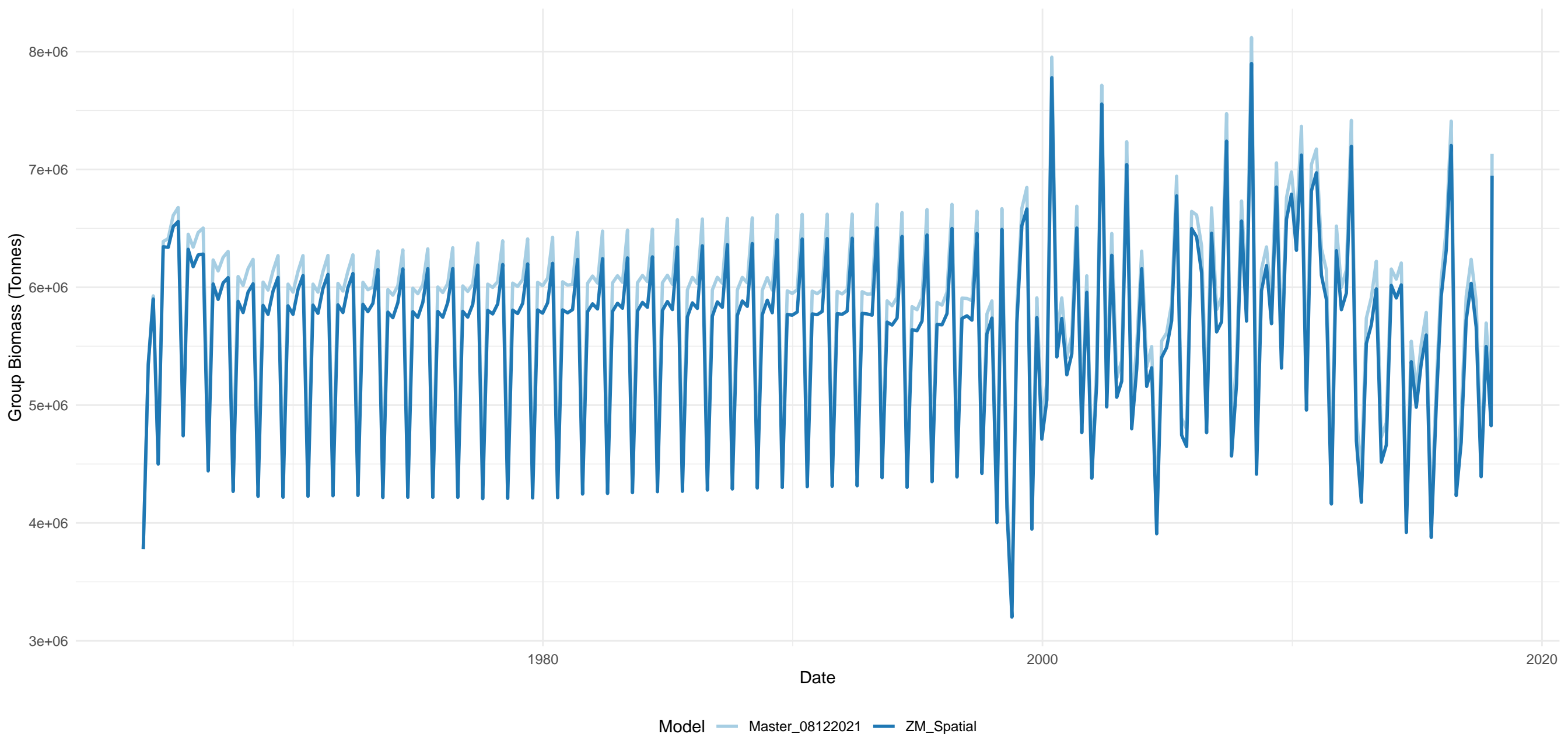


PiscivPlankRatio

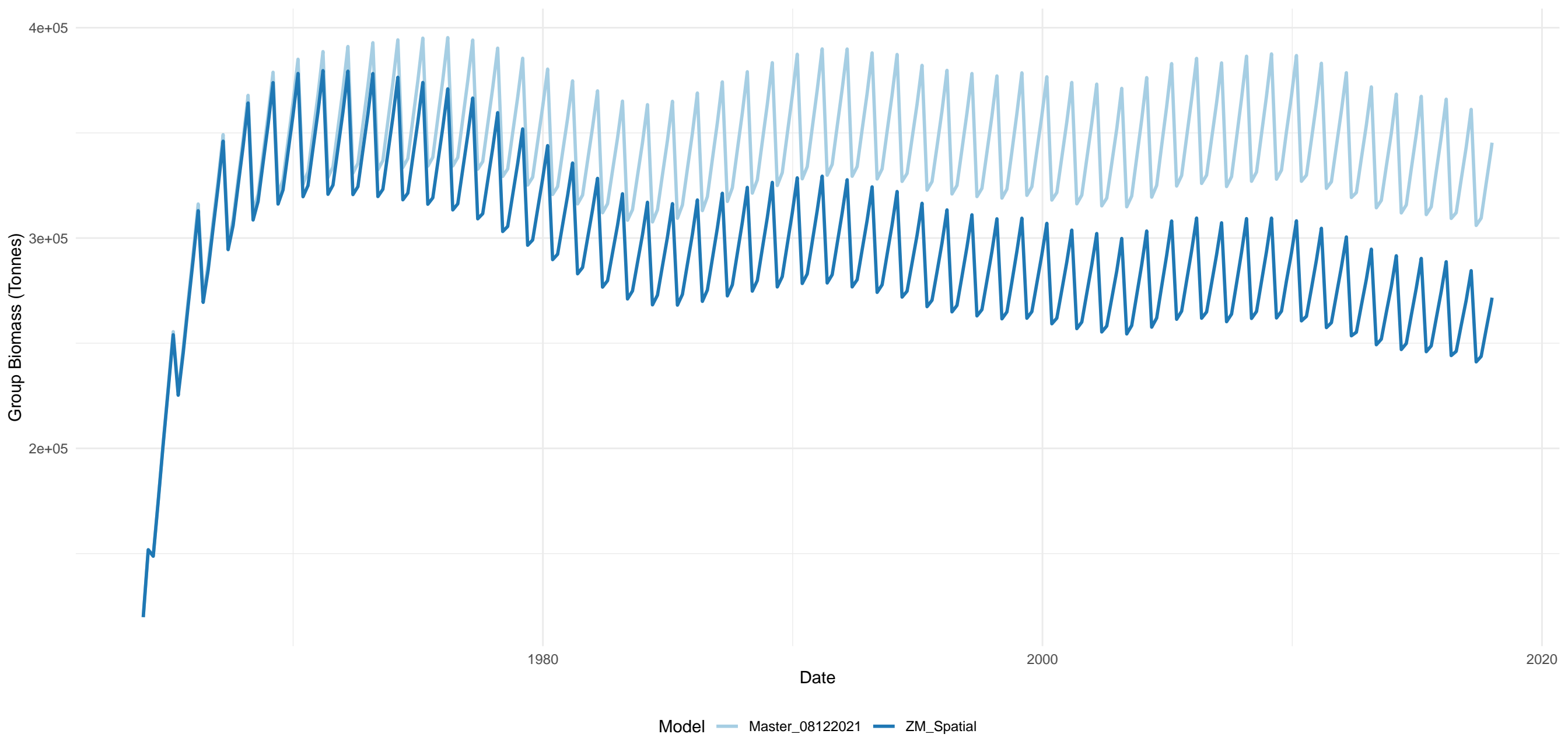




PL

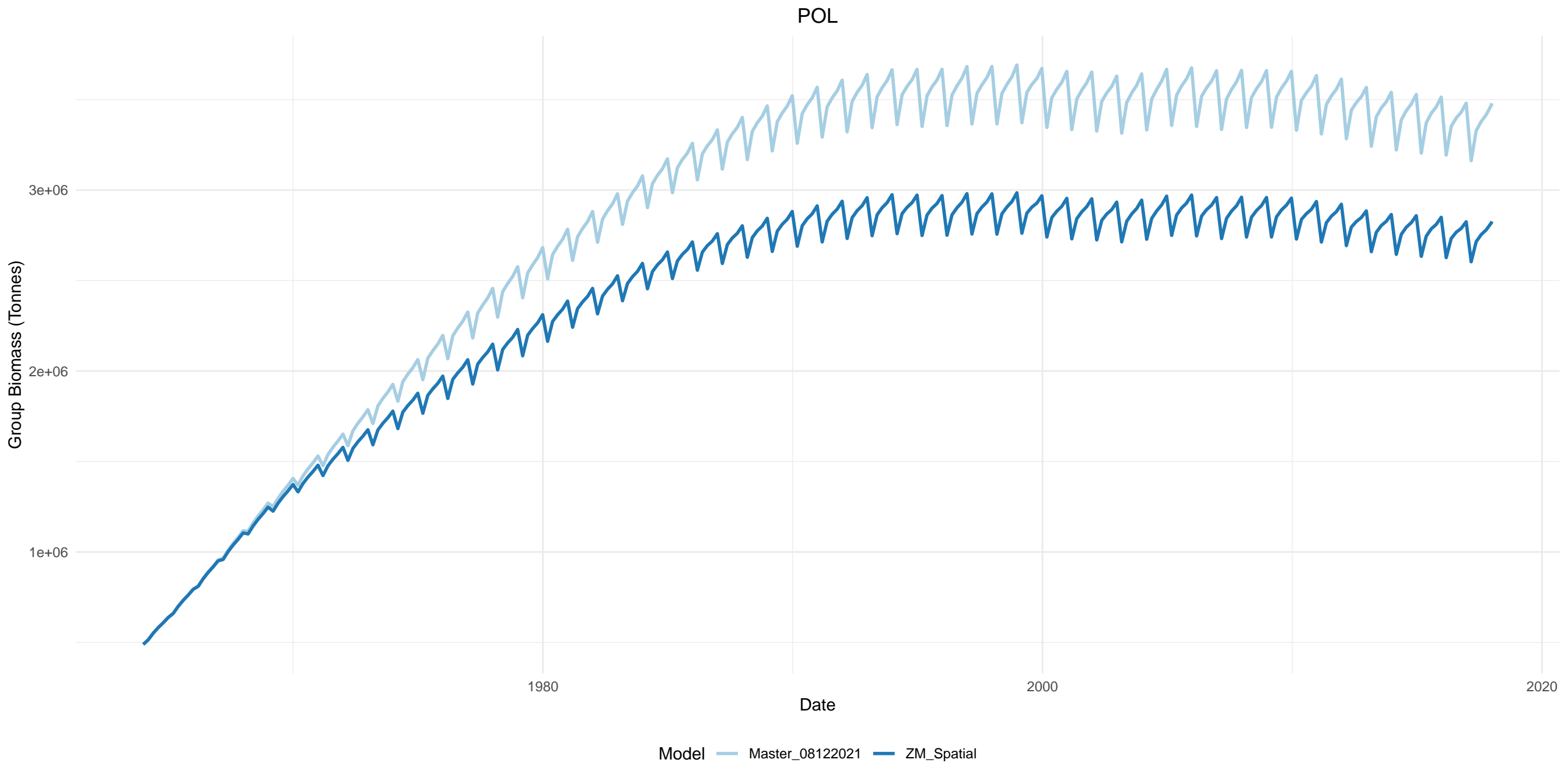


# PLA



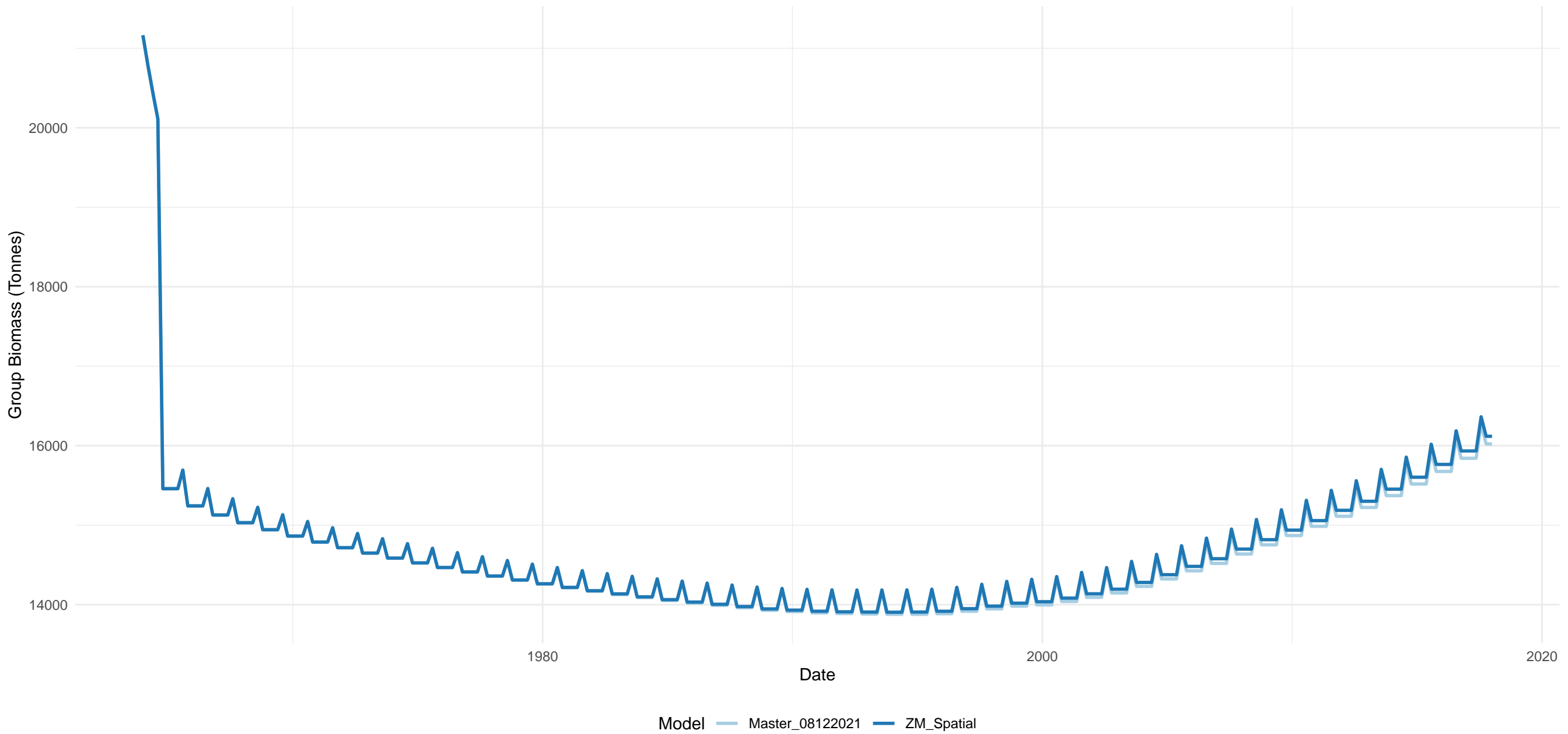
# POL

Group Biomass (Tonnes)

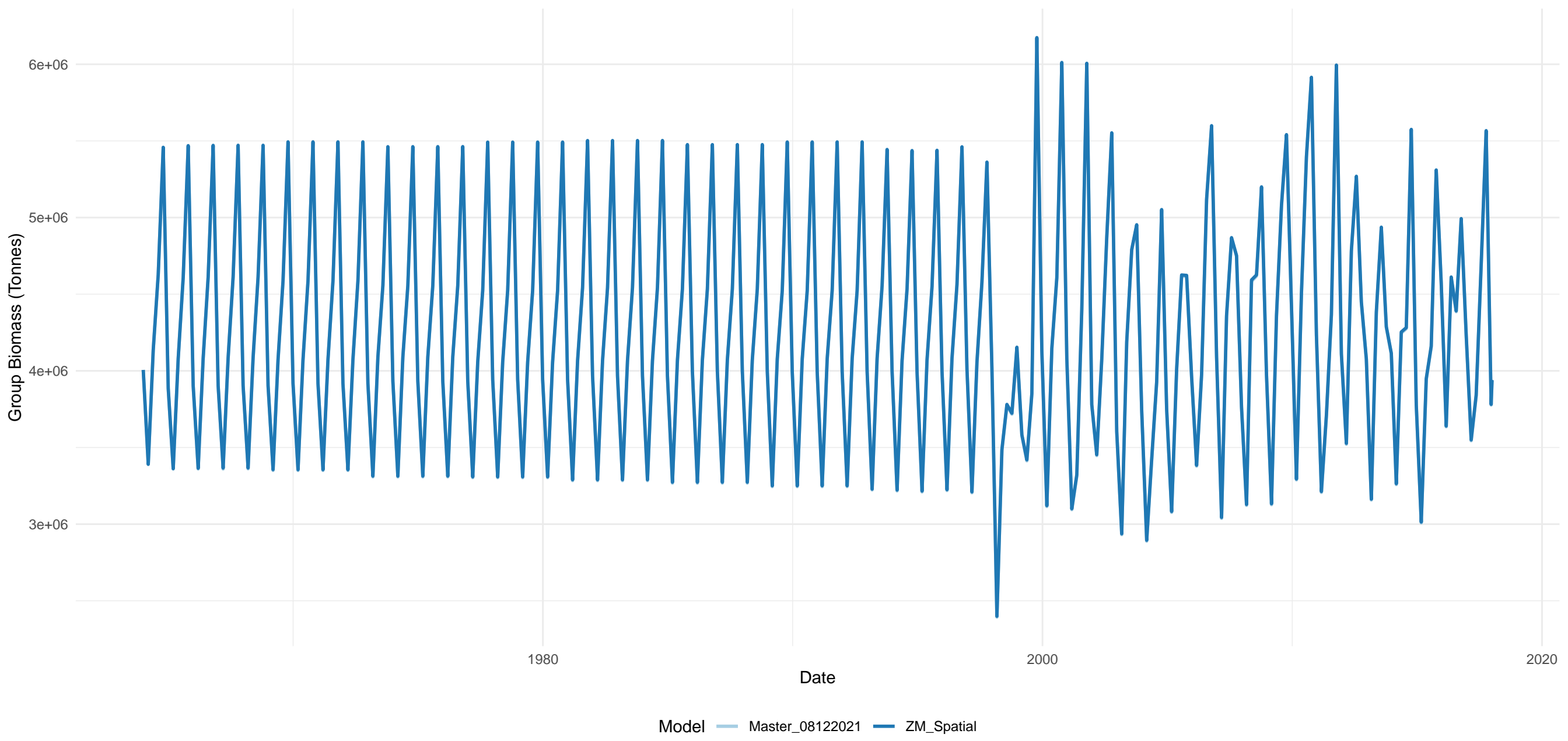


Model Master\_08122021 ZM\_Spatial

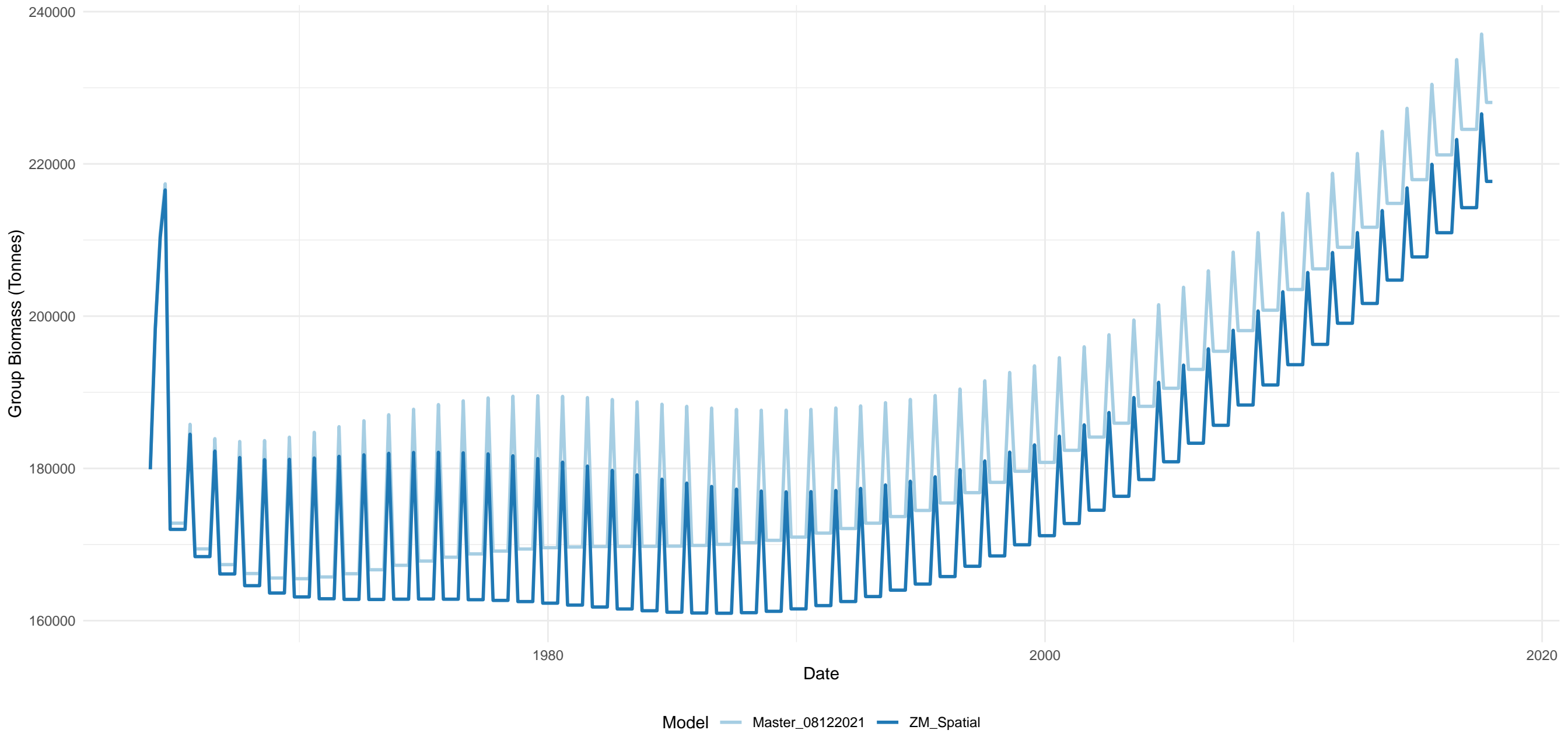
# POR



PS



# PSH



# QHG

Group Biomass (Tonnes)

1980

Date

2000

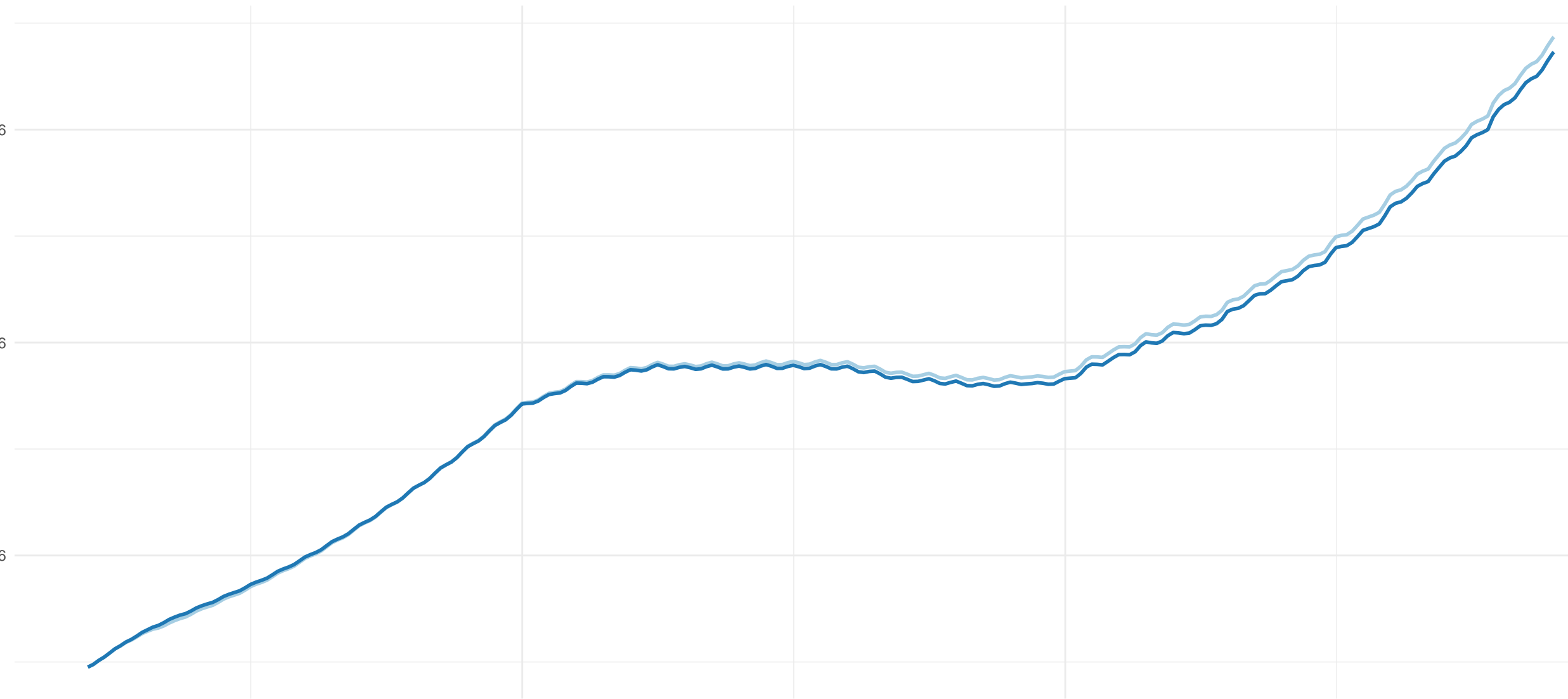
2020

Model Master\_08122021 ZM\_Spatial

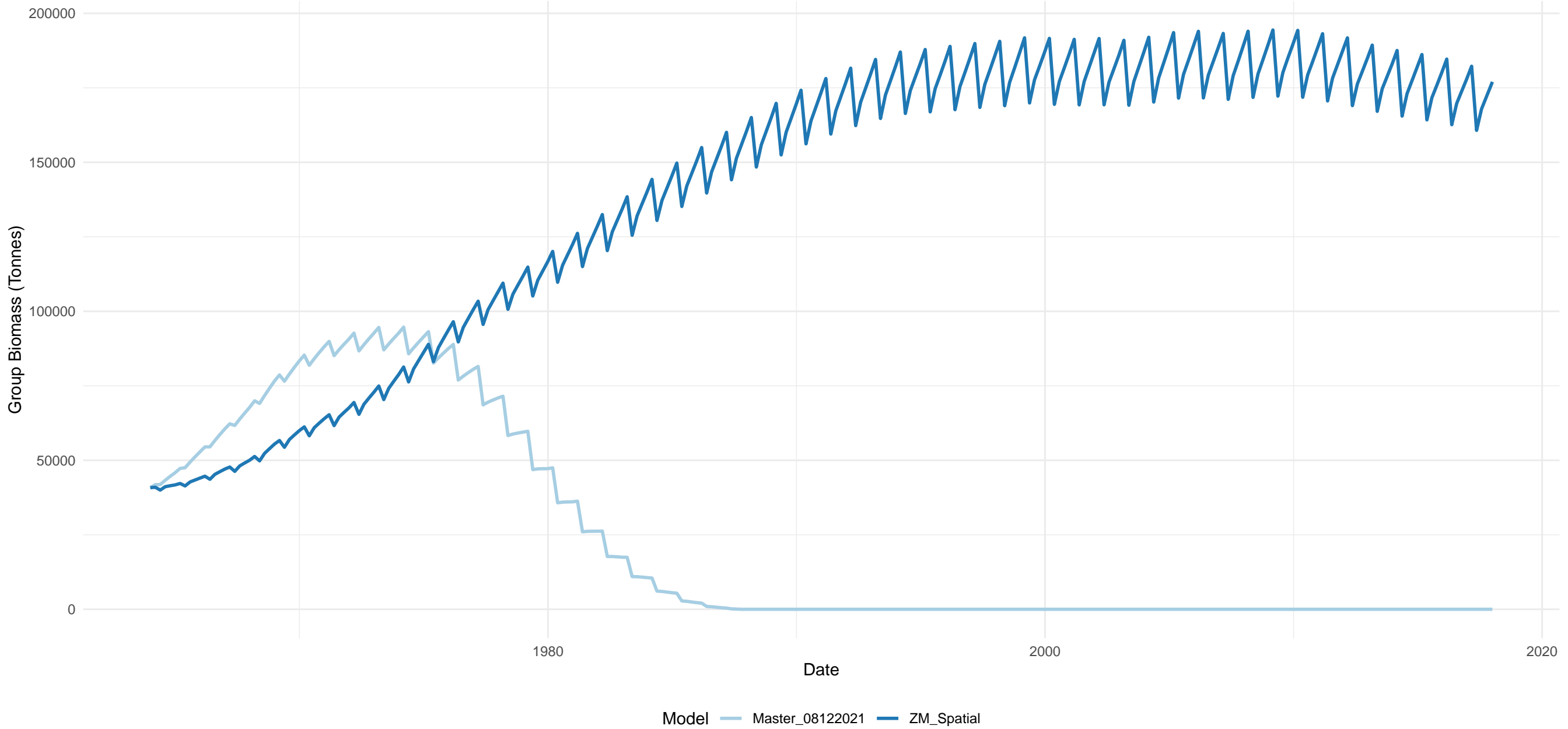
6e+06

5e+06

4e+06

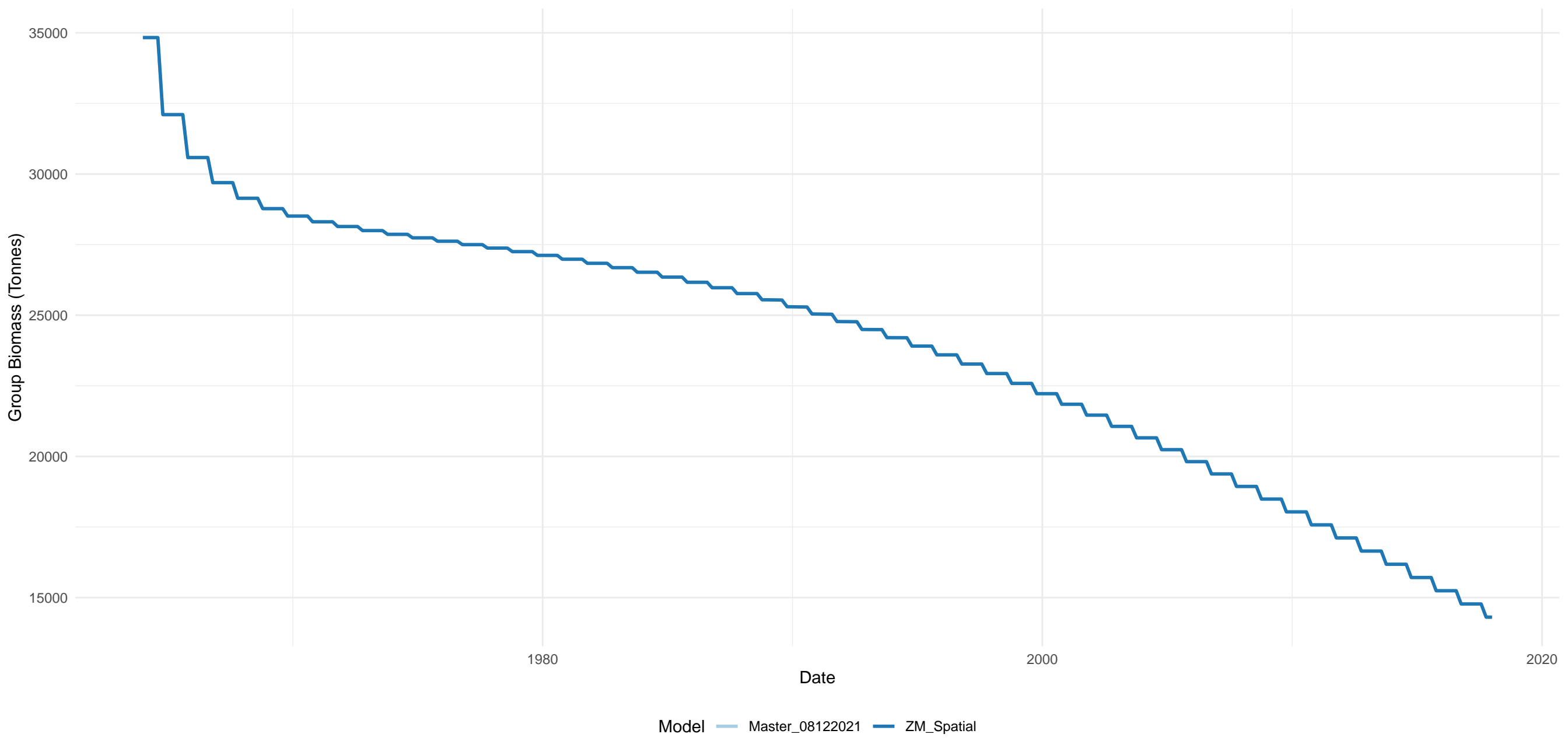


# RED





# REP



# RHK

Group Biomass (Tonnes)

1.2e+07  
9.0e+06  
6.0e+06  
3.0e+06  
0.0e+00

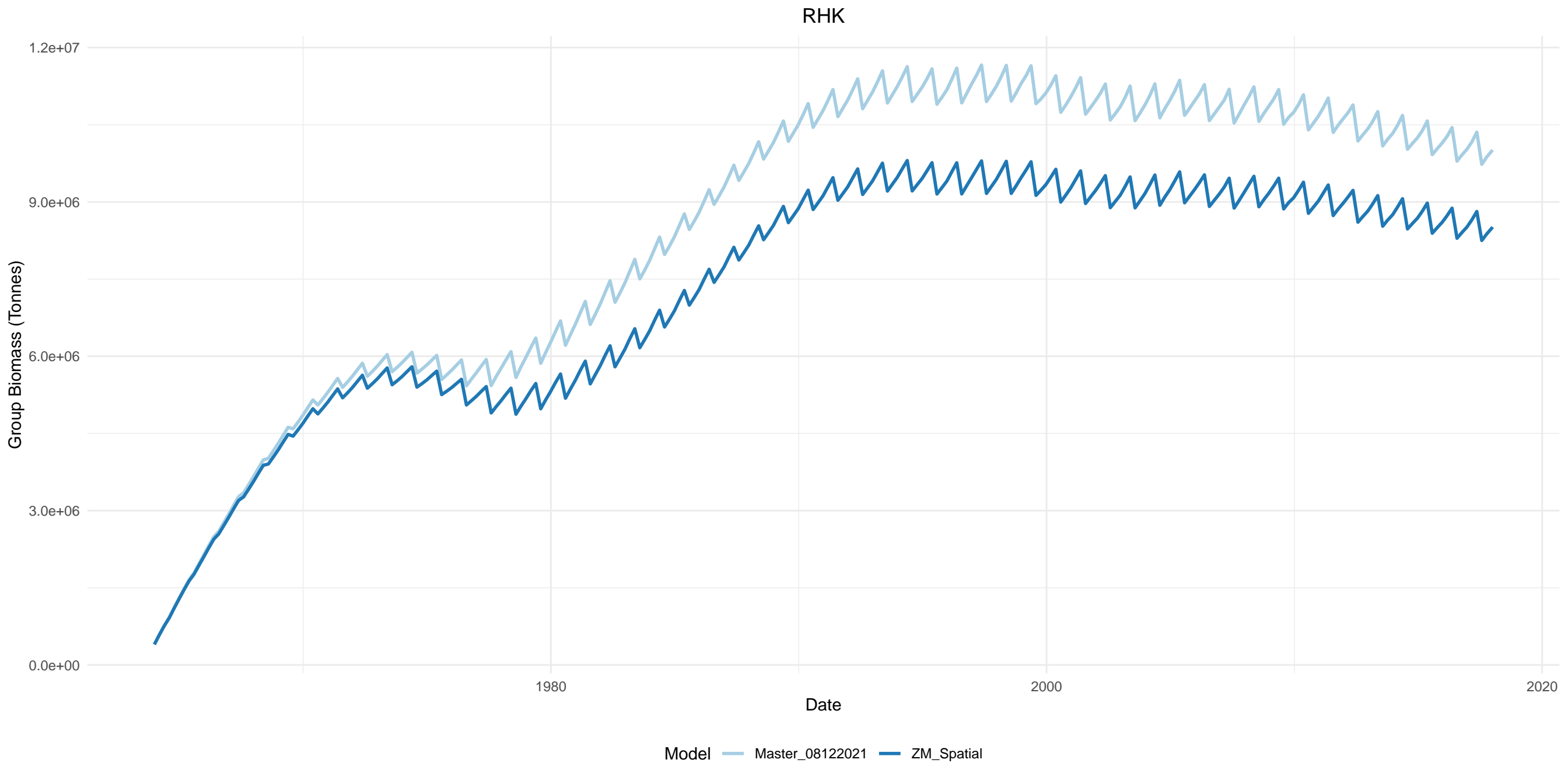
1980

Date

2000

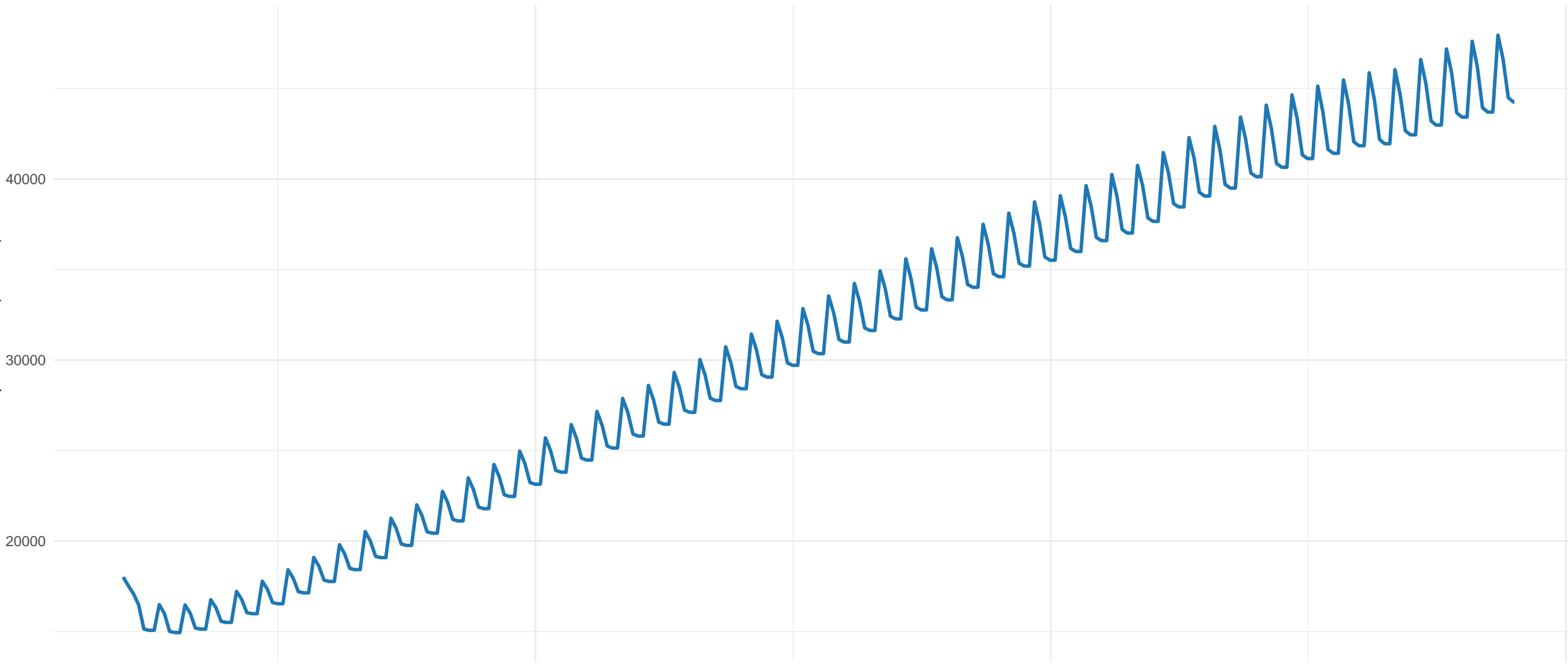
2020

Model — Master\_08122021 — ZM\_Spatial



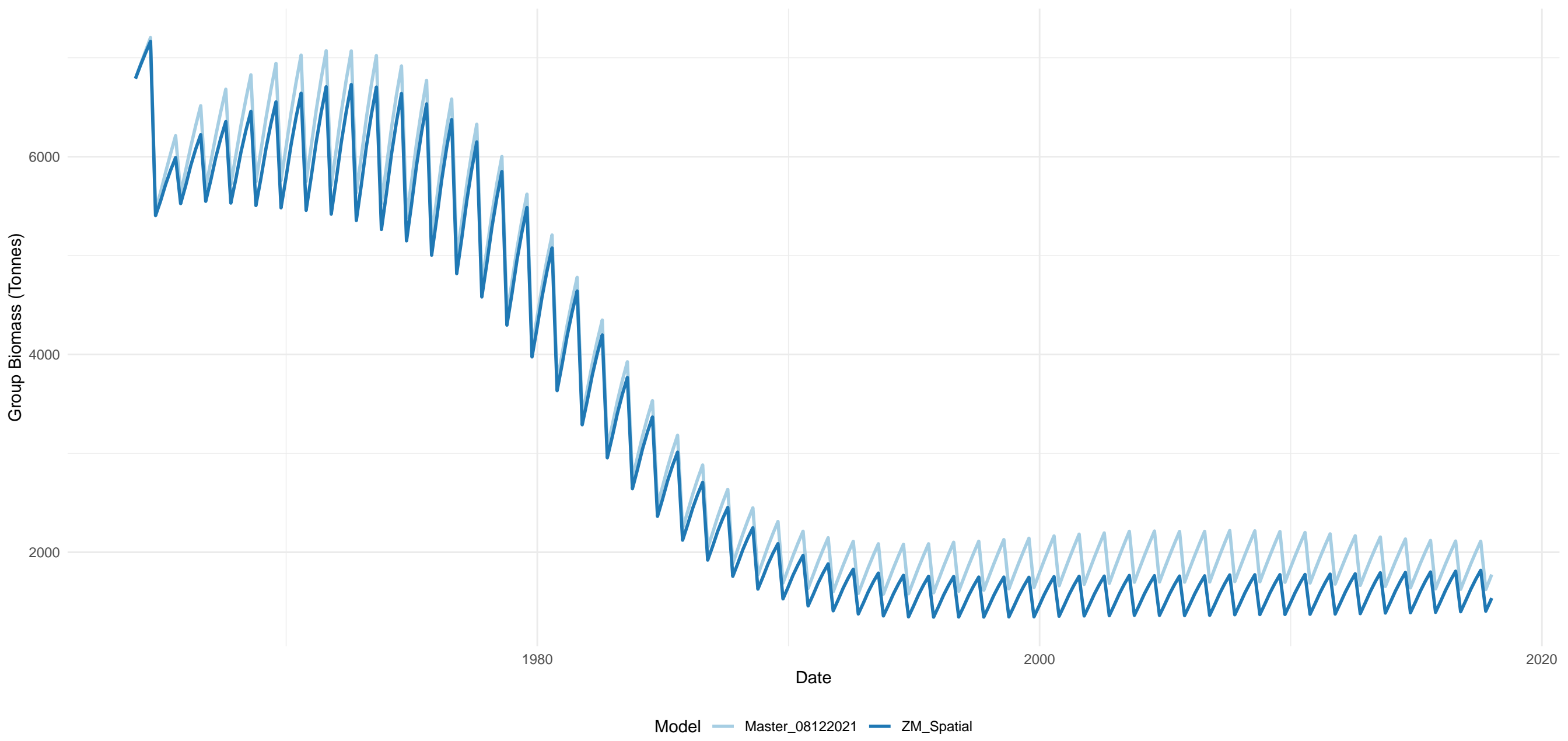
# RWH

Group Biomass (Tonnes)



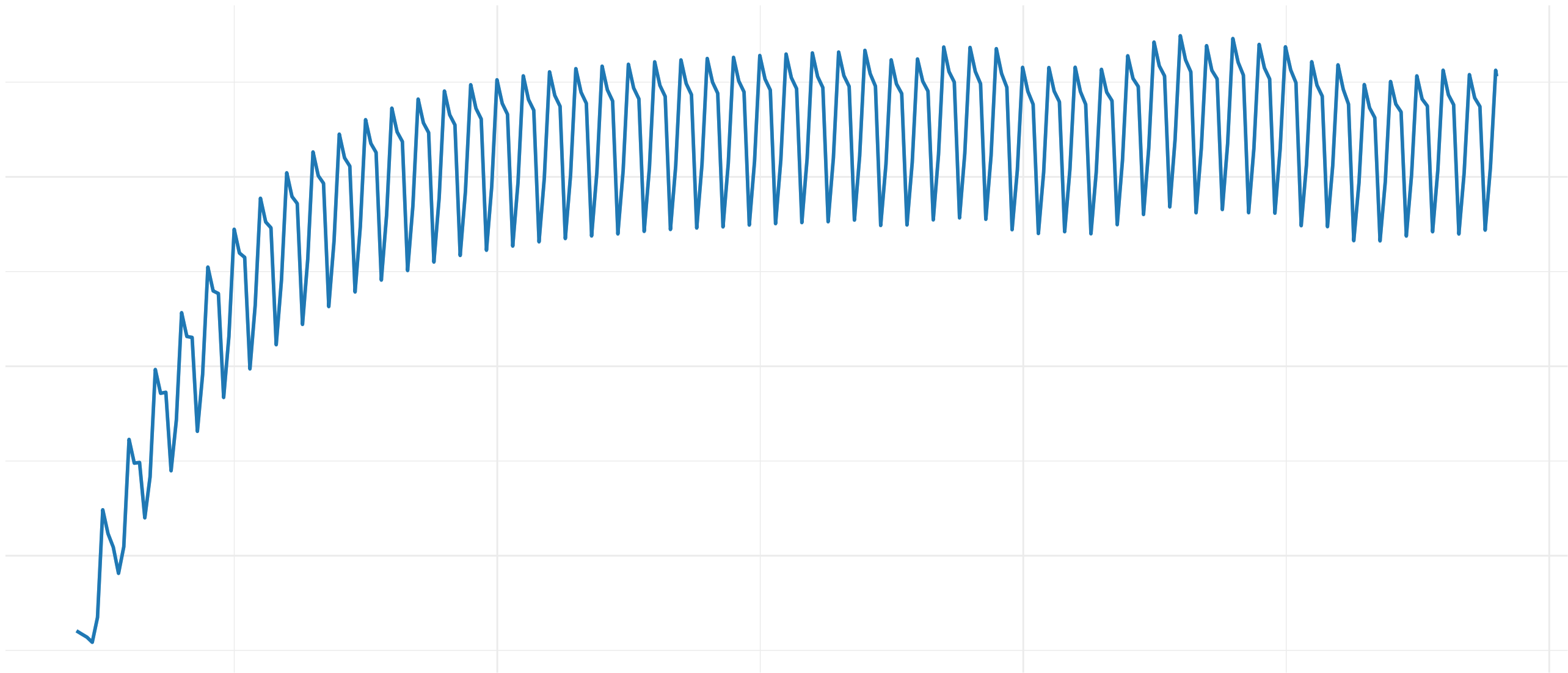
Model Master\_08122021 ZM\_Spatial

# SAL



SB

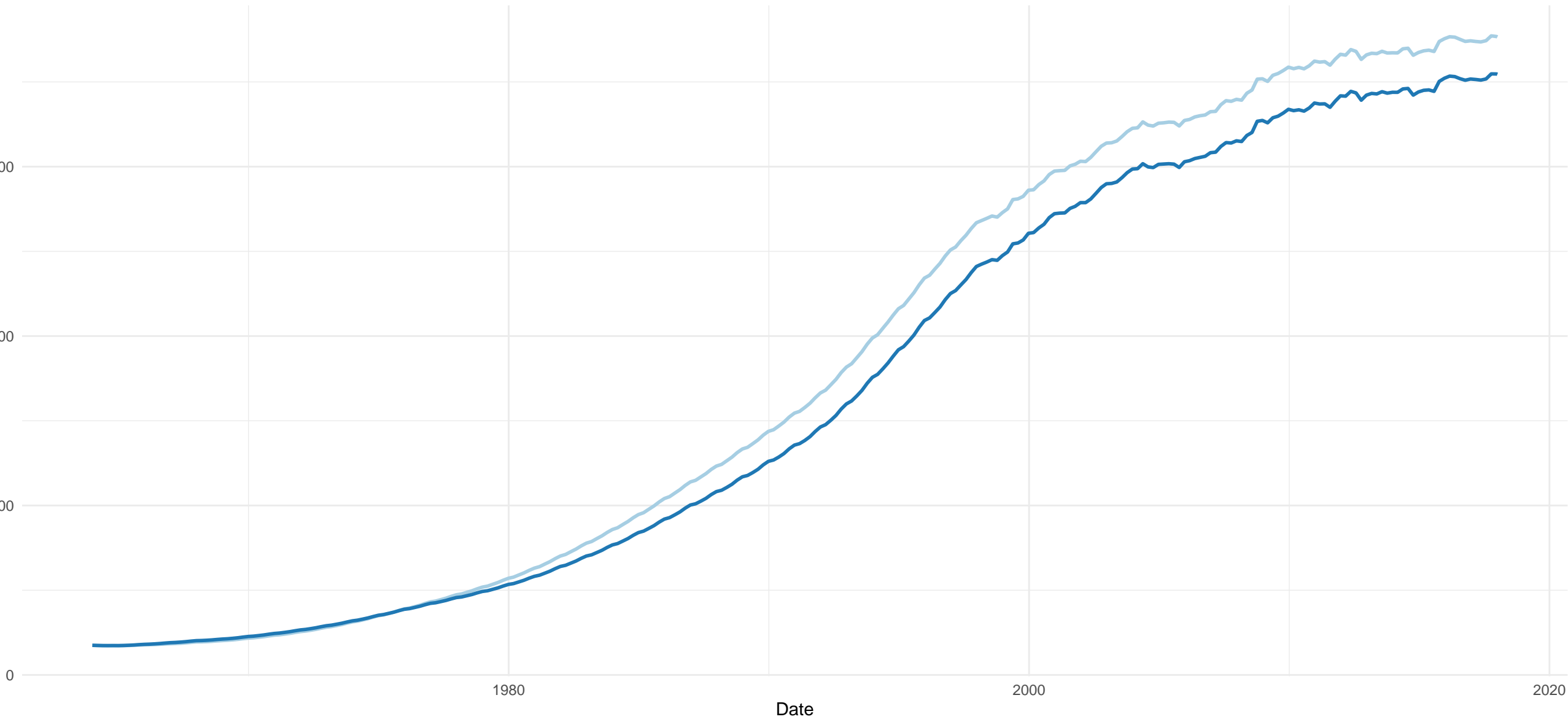
Group Biomass (Tonnes)



Model Master\_08122021 ZM\_Spatial

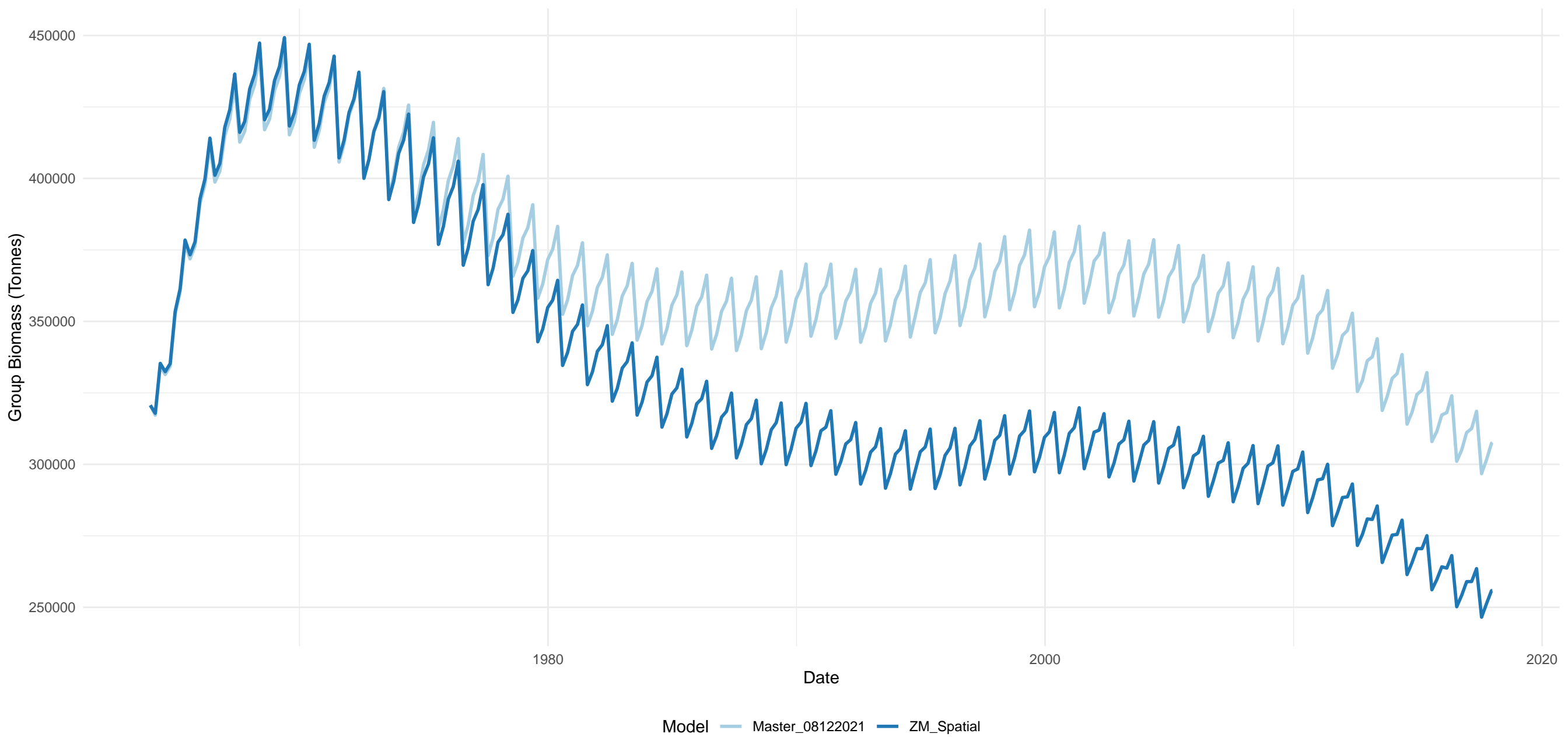
# SCA

Group Biomass (Tonnes)



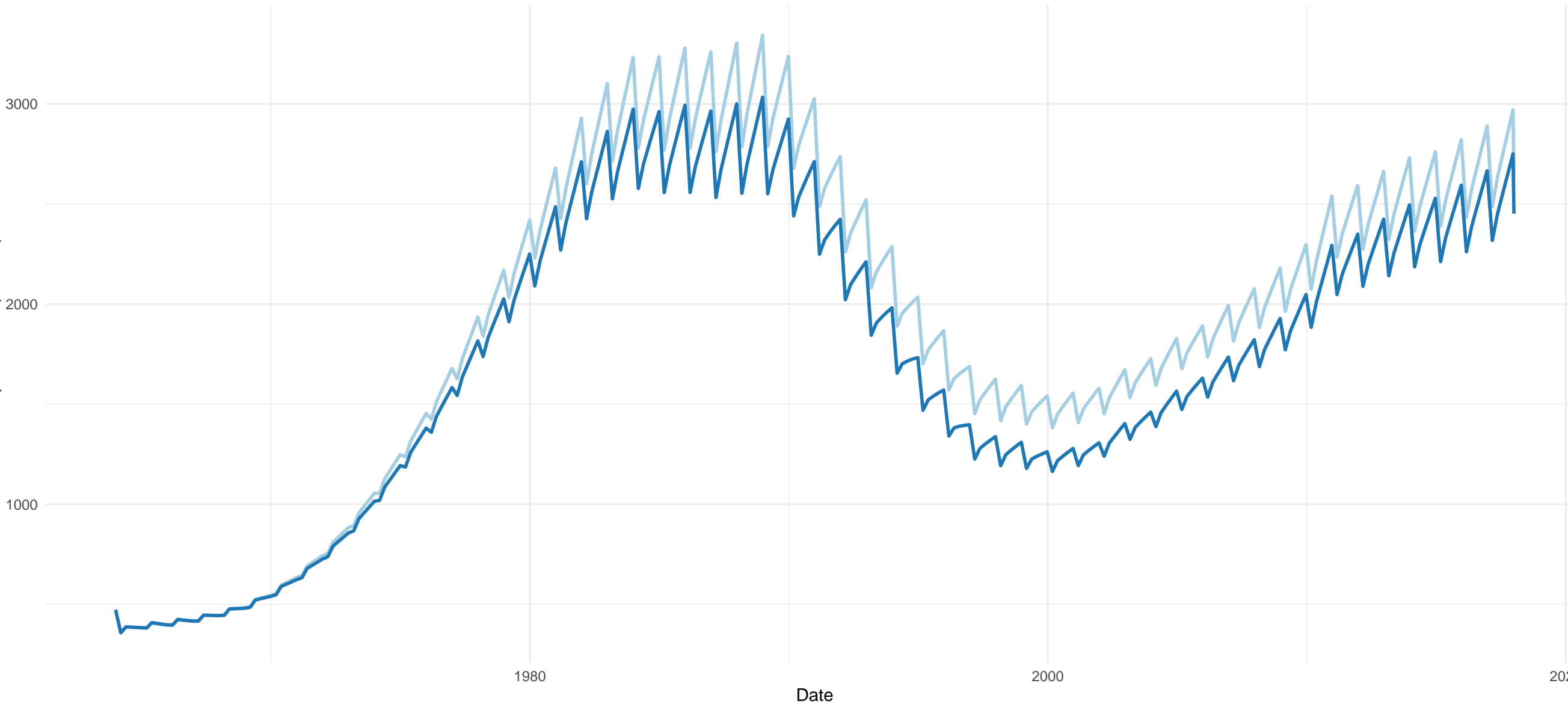
Model Master\_08122021 ZM\_Spatial

# SCU



# SDF

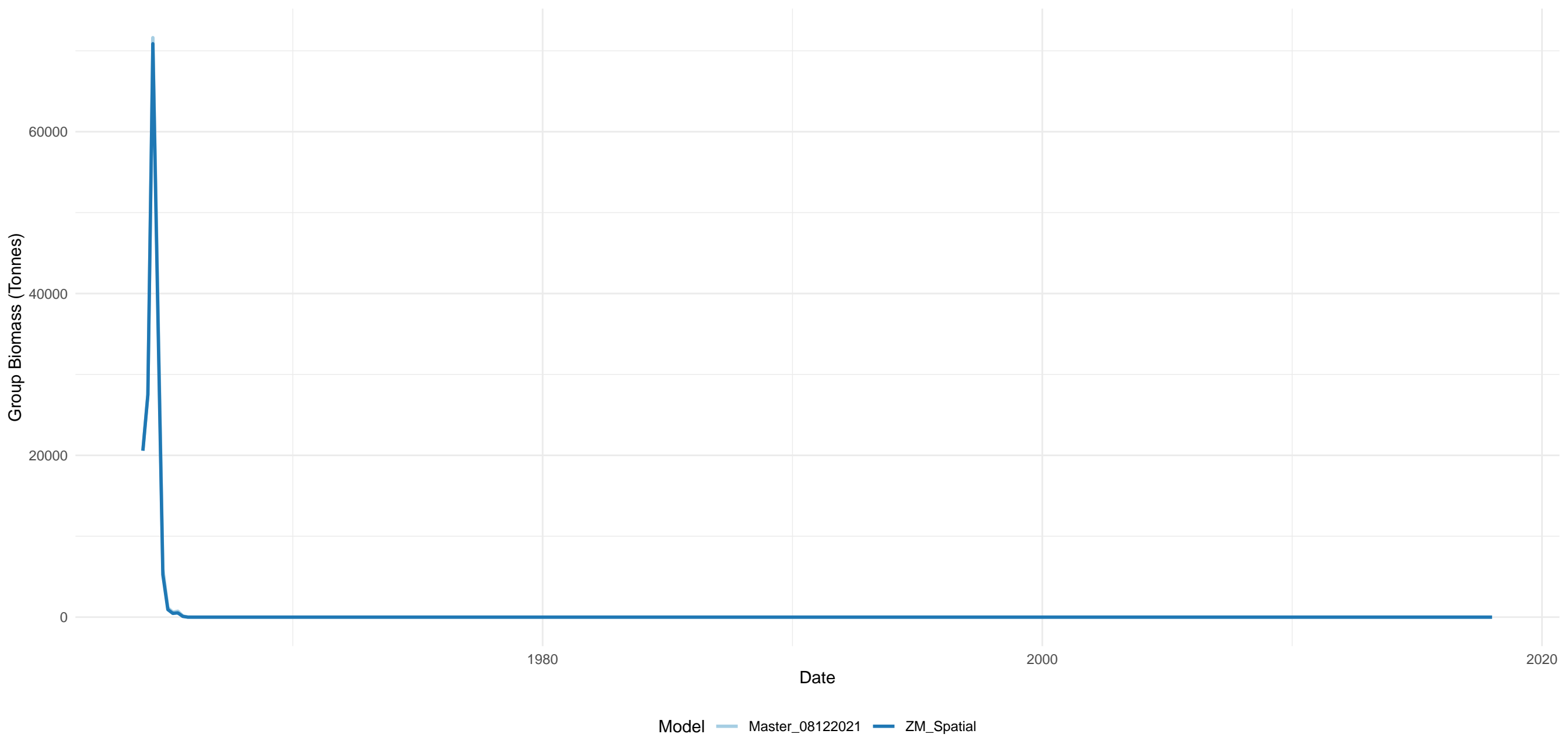
Group Biomass (Tonnes)



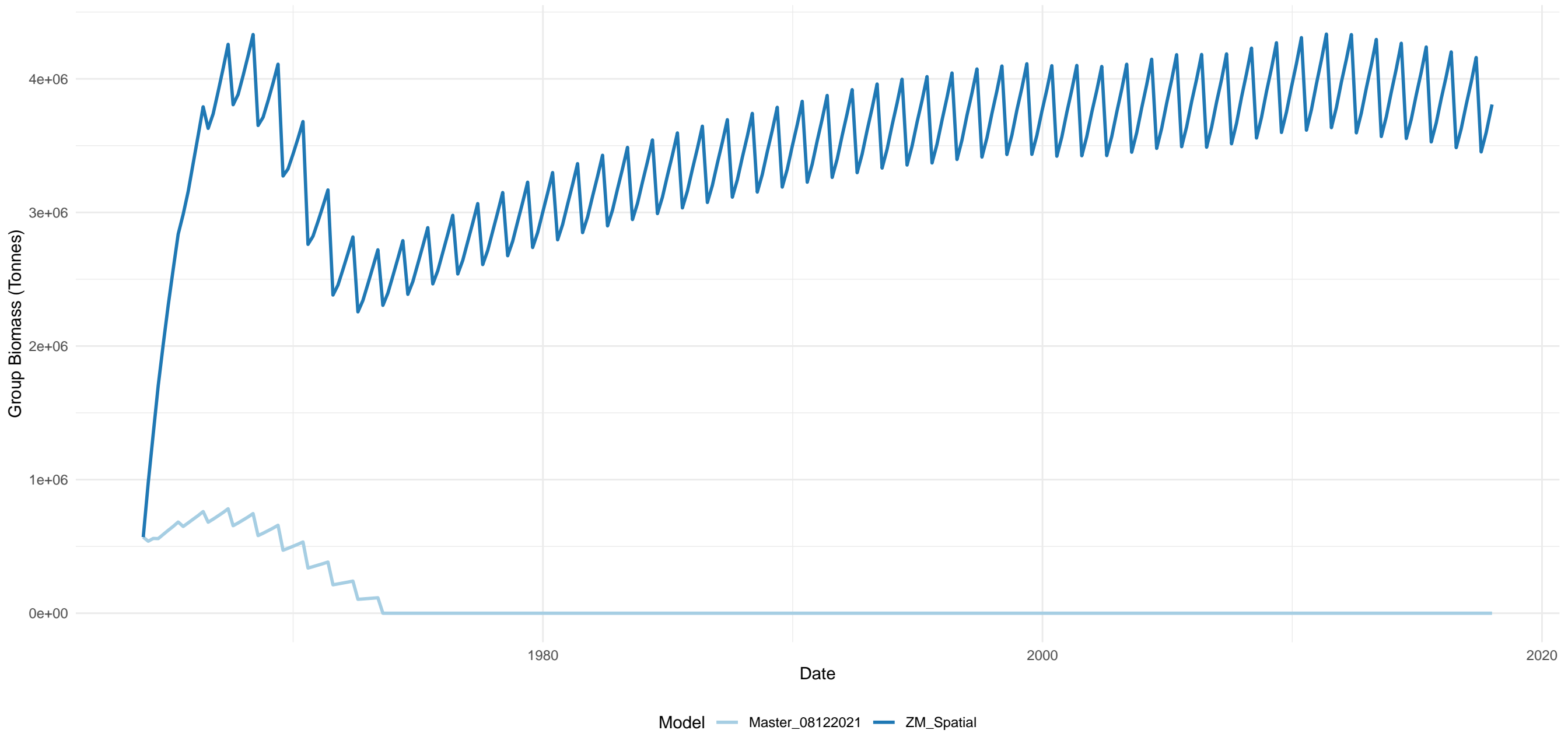
Model Master\_08122021 ZM\_Spatial



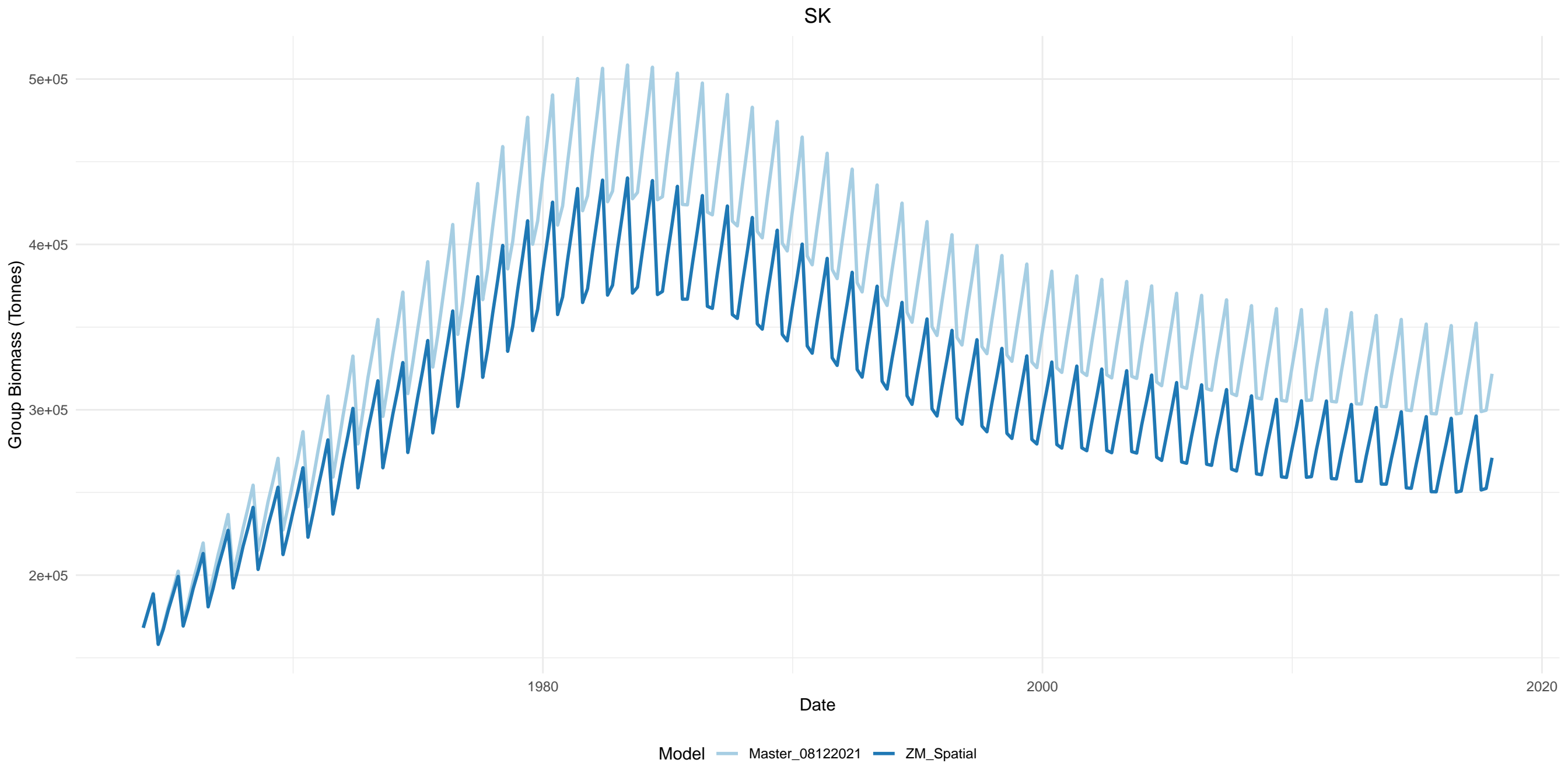
SG



# SHK



SK



Group Biomass (Tonnes)

1980

Date

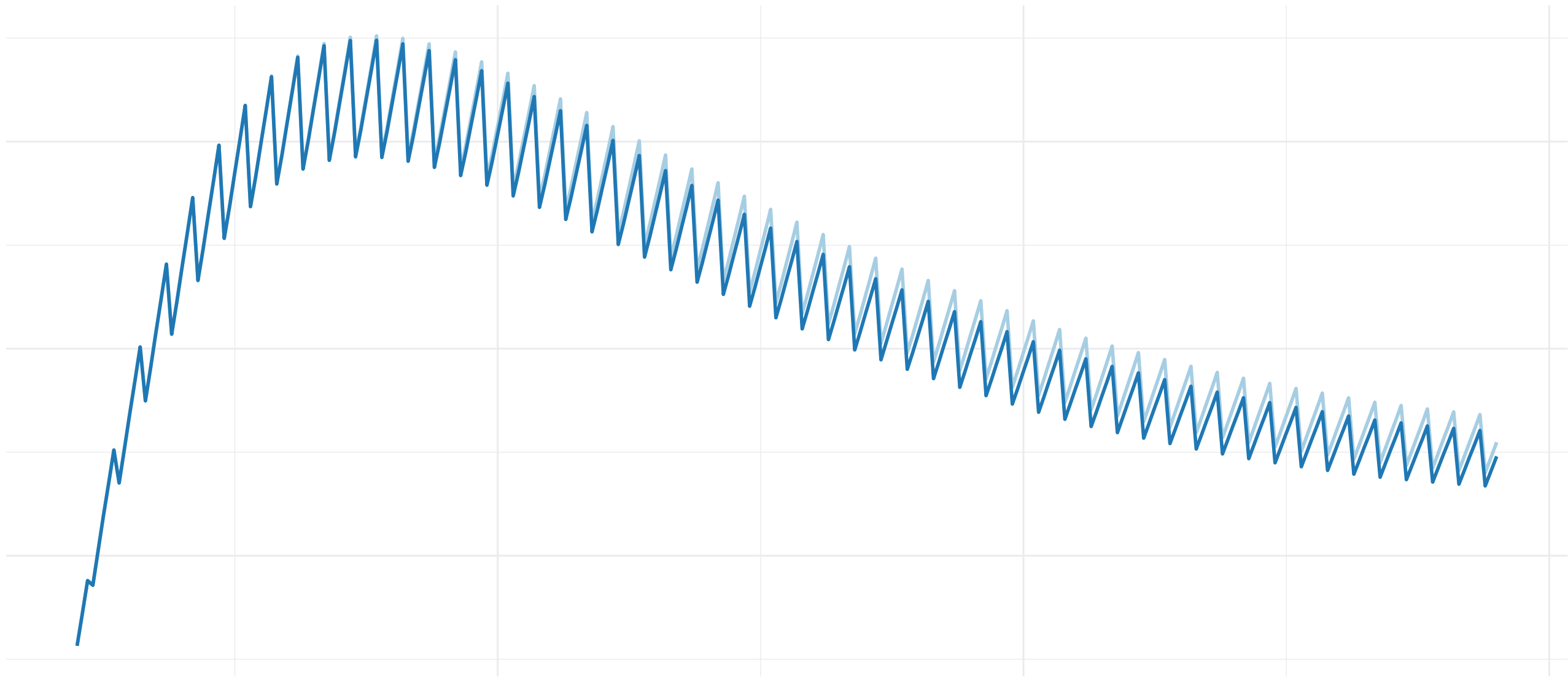
2000

2020

Model Master\_08122021 ZM\_Spatial

# SMO

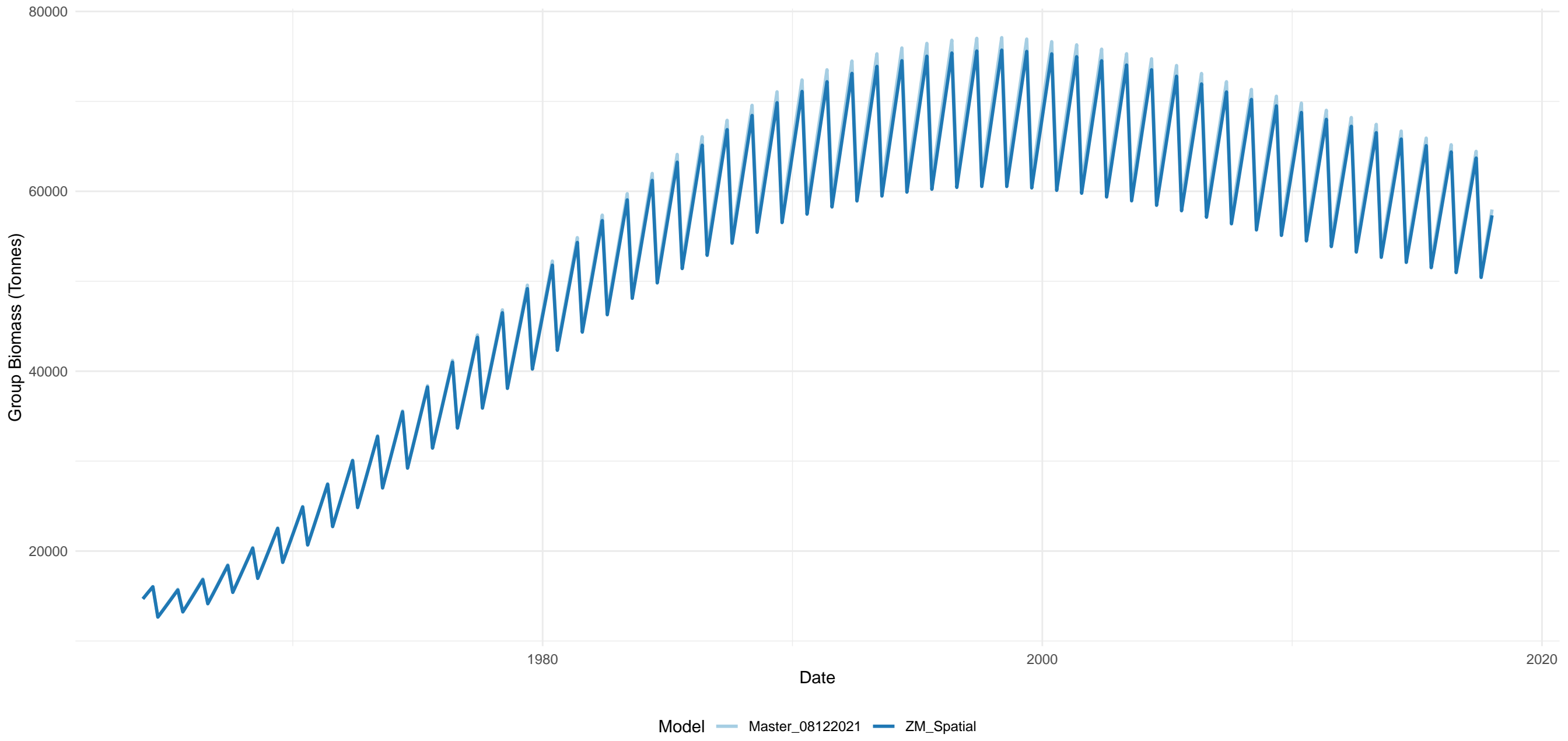
Group Biomass (Tonnes)



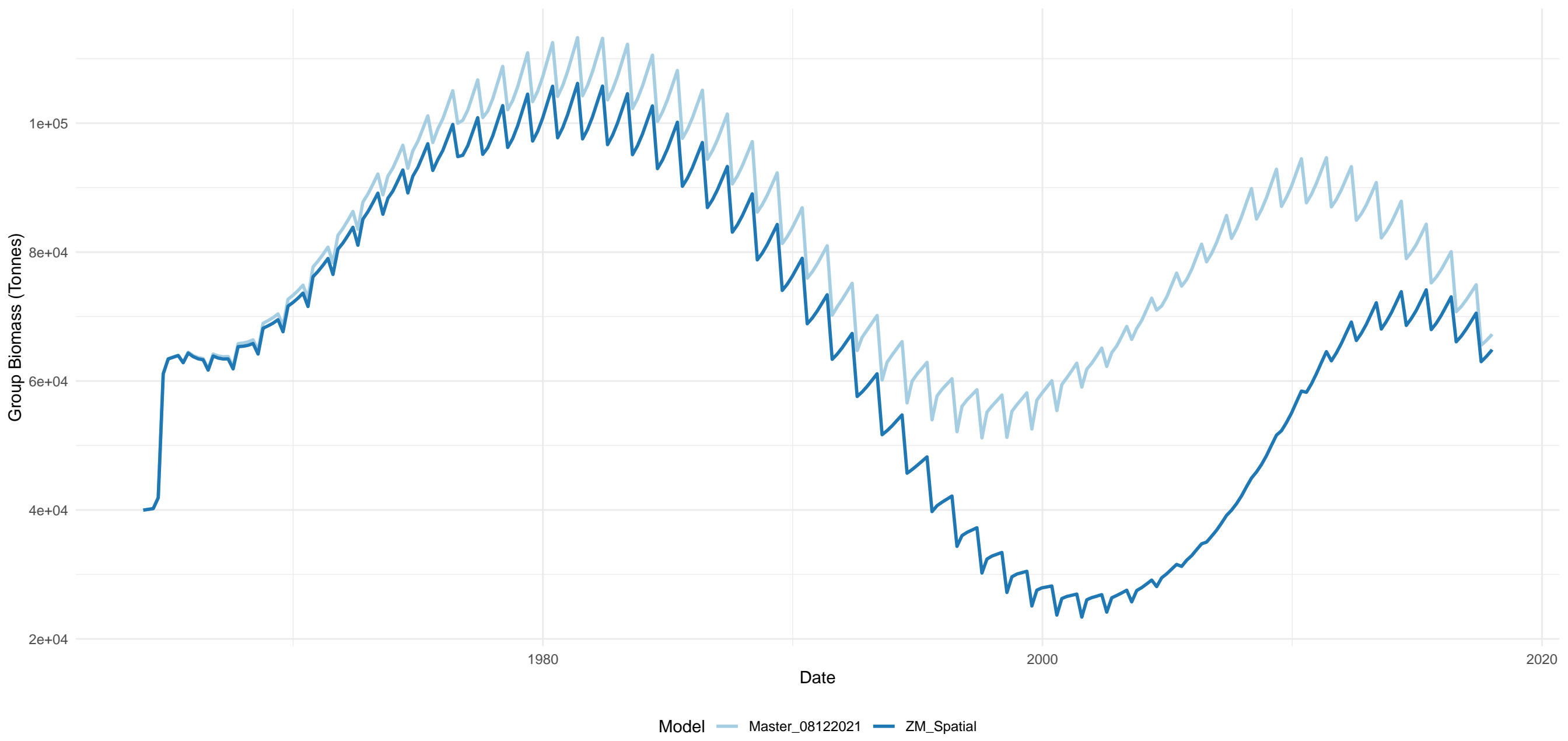
Date

Model Master\_08122021 ZM\_Spatial

# SSH

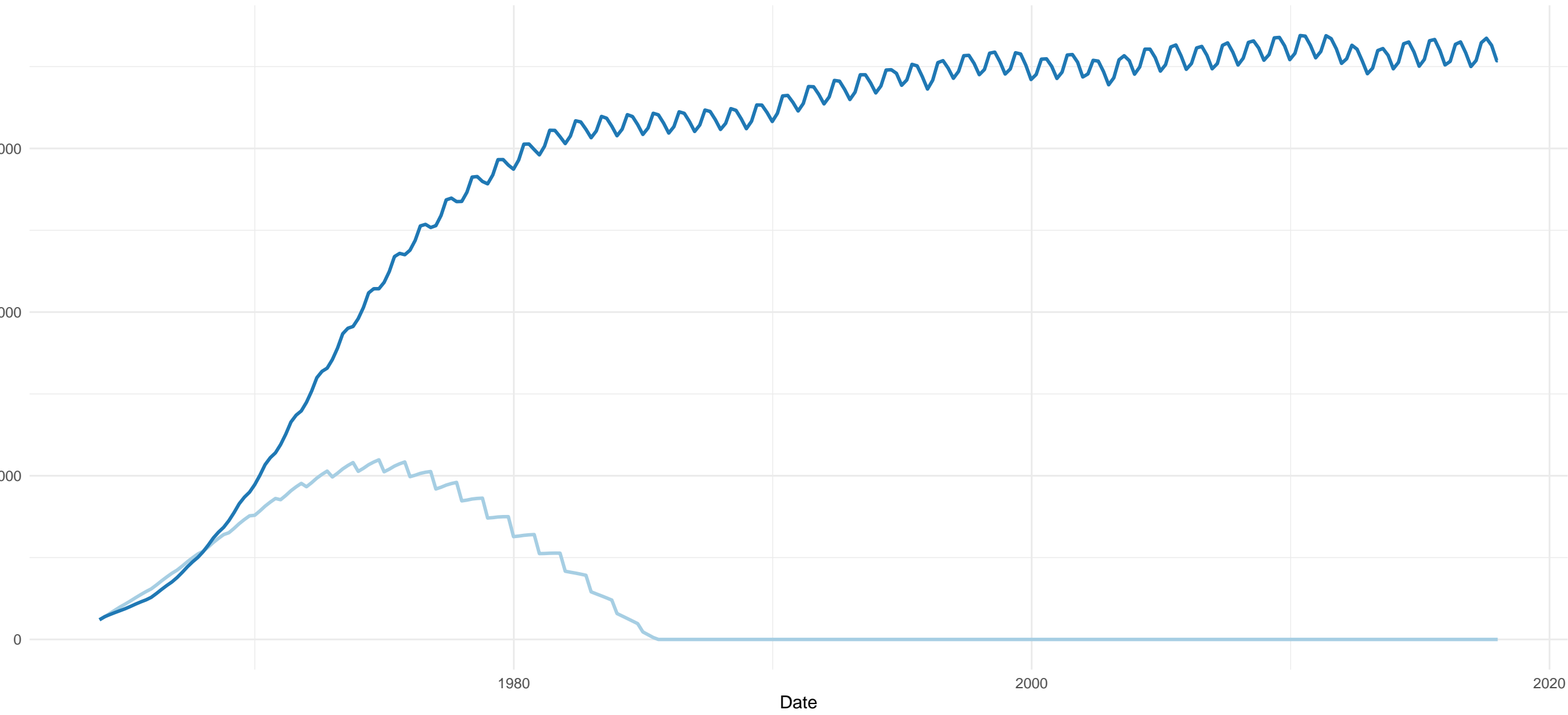


# STB



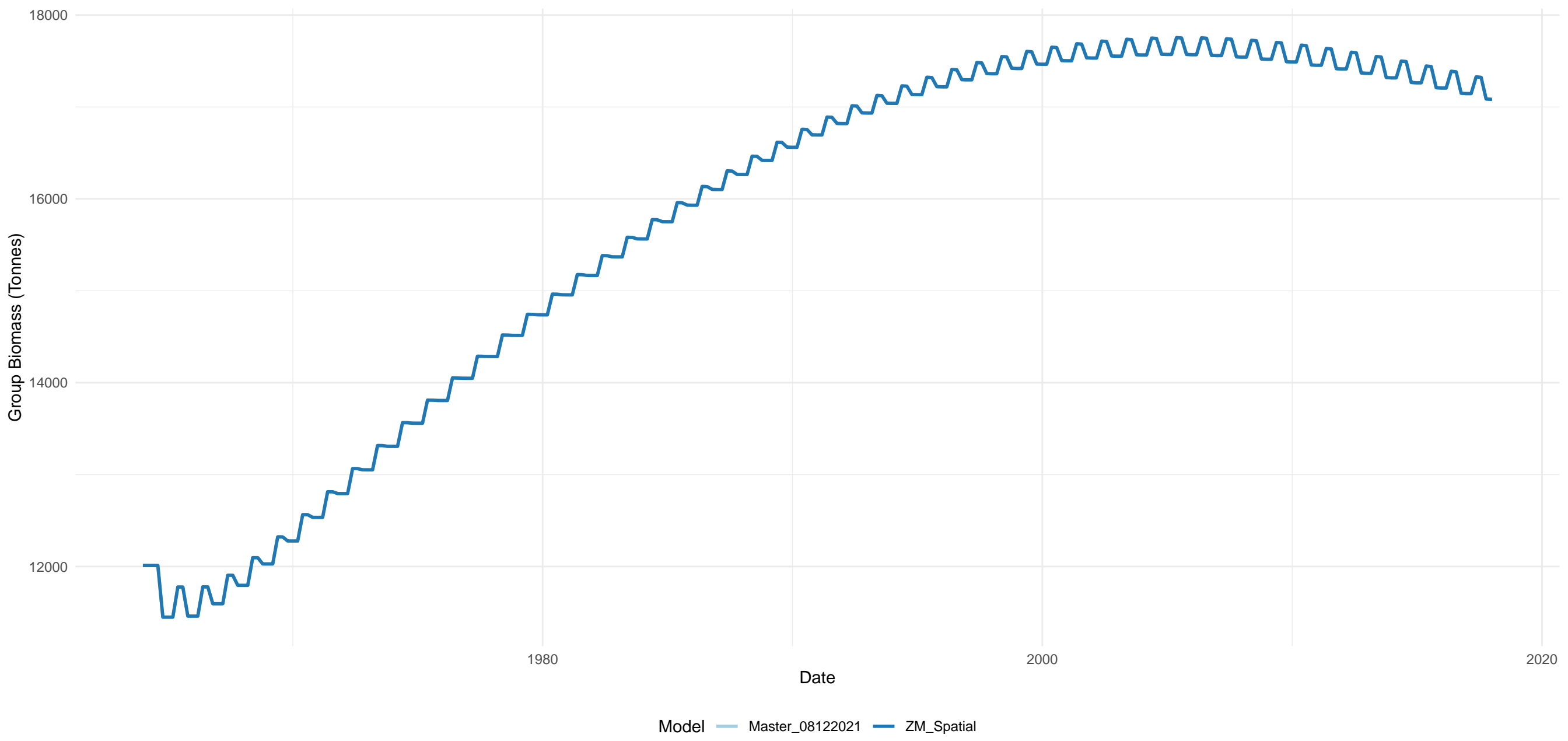
# SUF

Group Biomass (Tonnes)



Model Master\_08122021 ZM\_Spatial

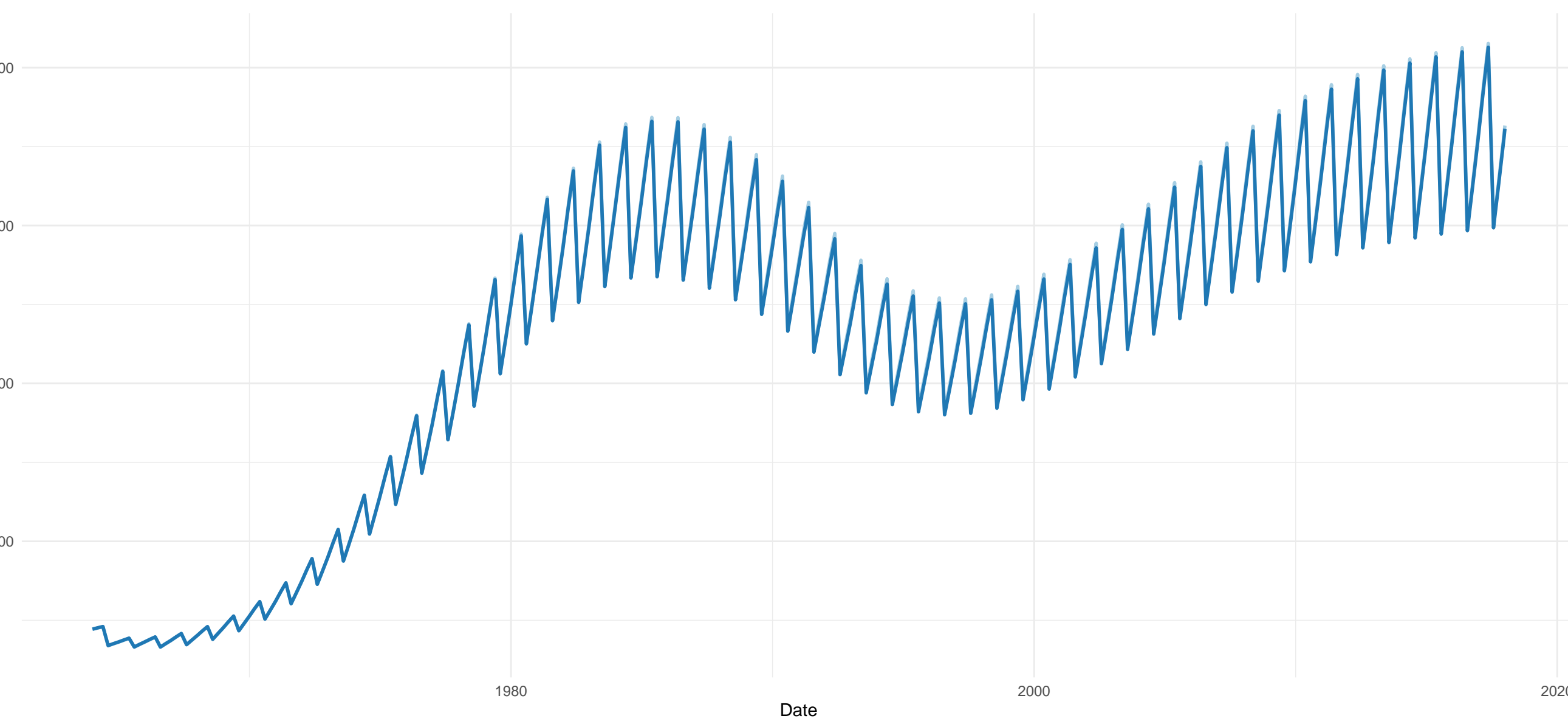
# SWH





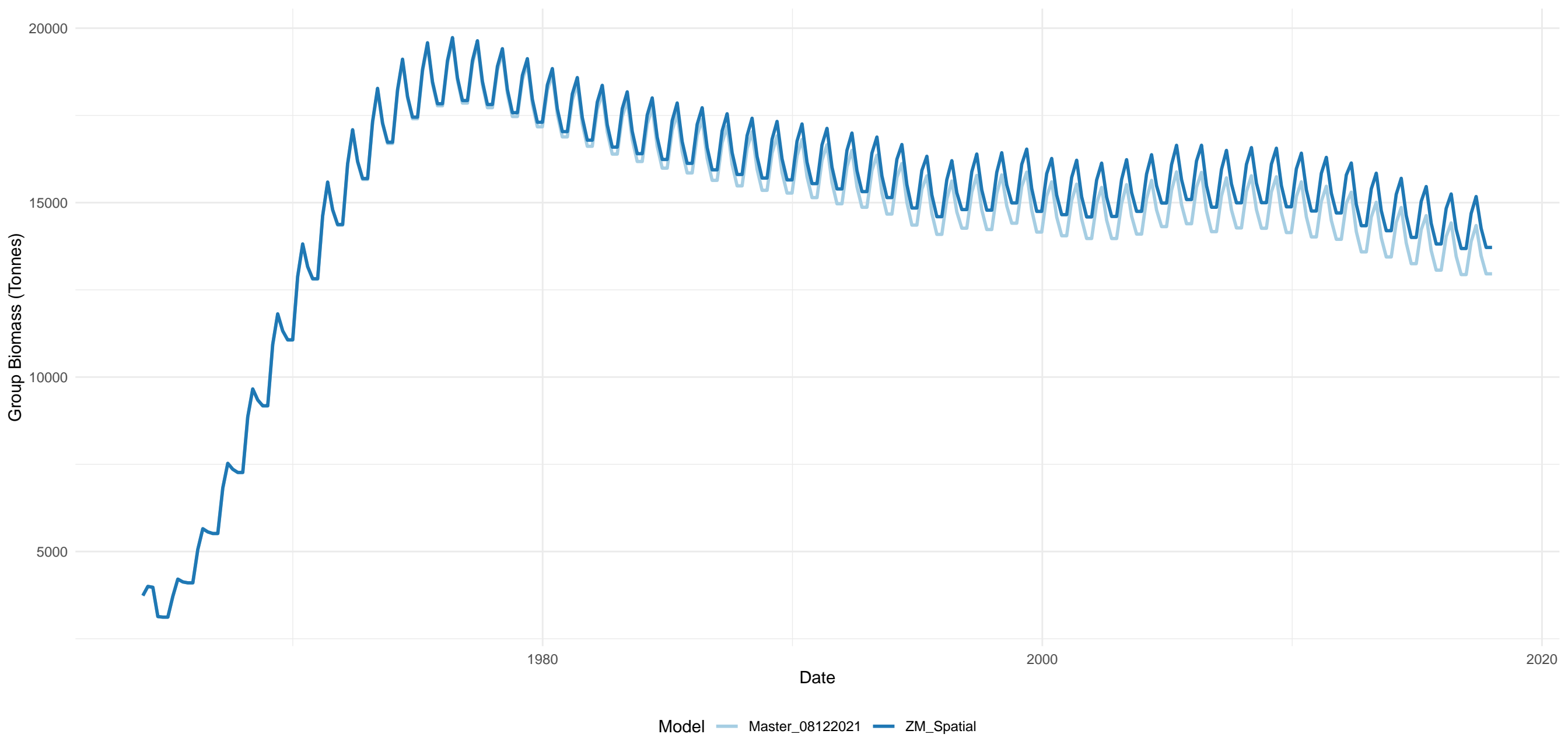
# TAU

Group Biomass (Tonnes)



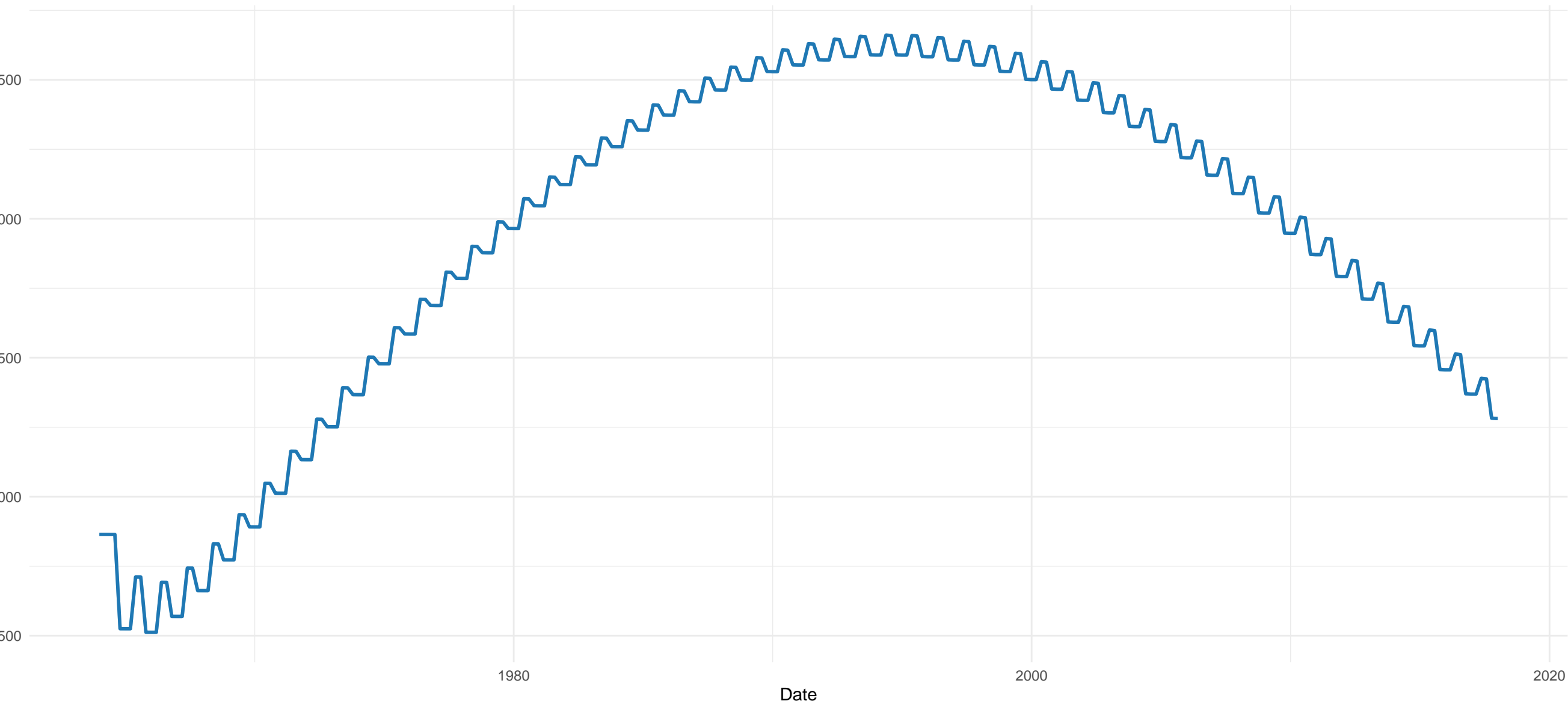
Model Master\_08122021 ZM\_Spatial

# TUN



# TWH

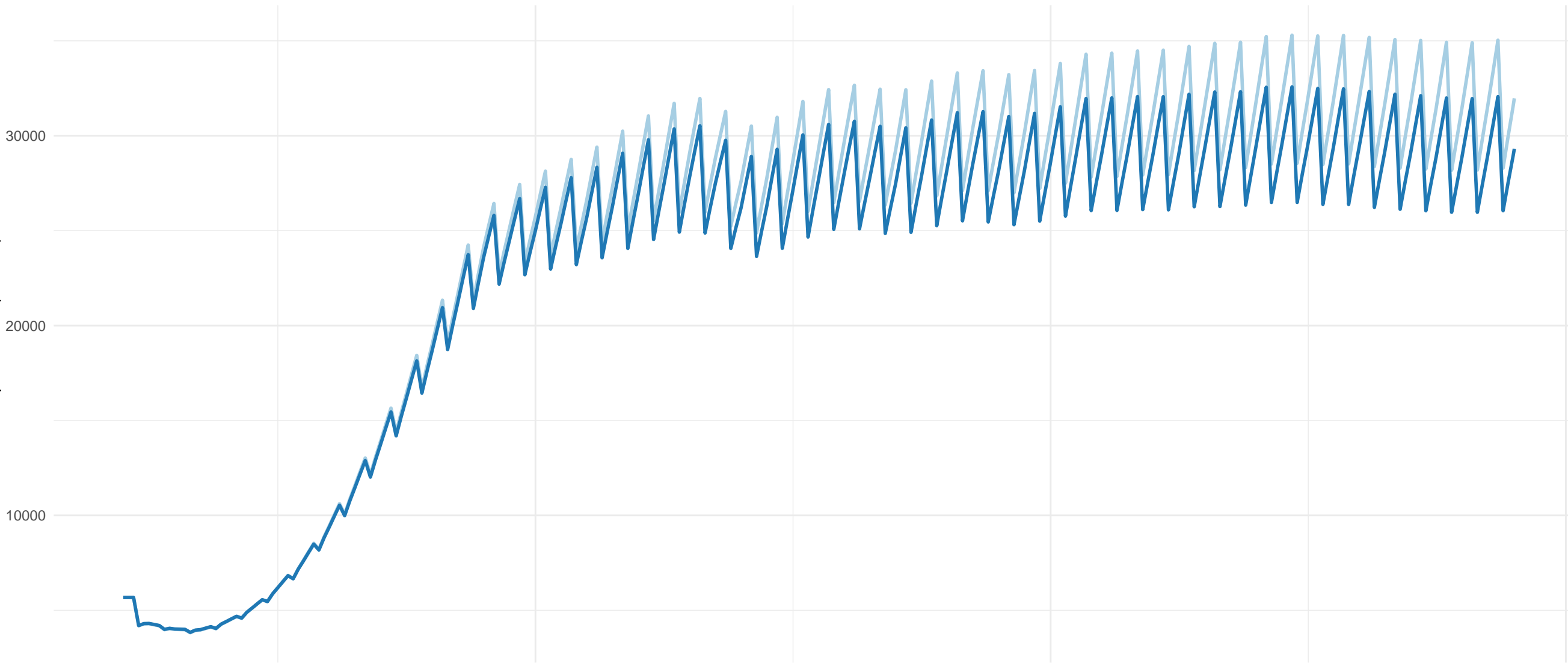
Group Biomass (Tonnes)



Model Master\_08122021 ZM\_Spatial

TYL

Group Biomass (Tonnes)

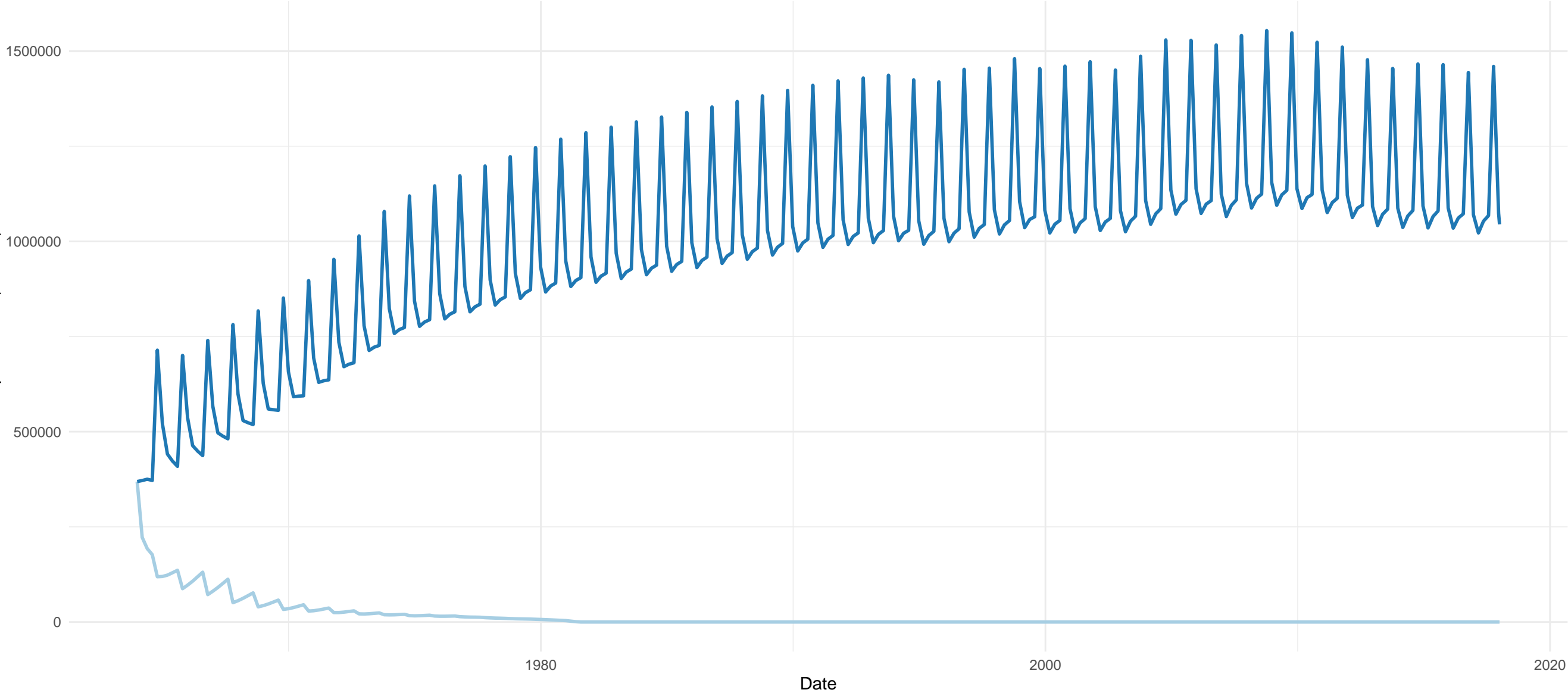


Date

Model Master\_08122021 ZM\_Spatial

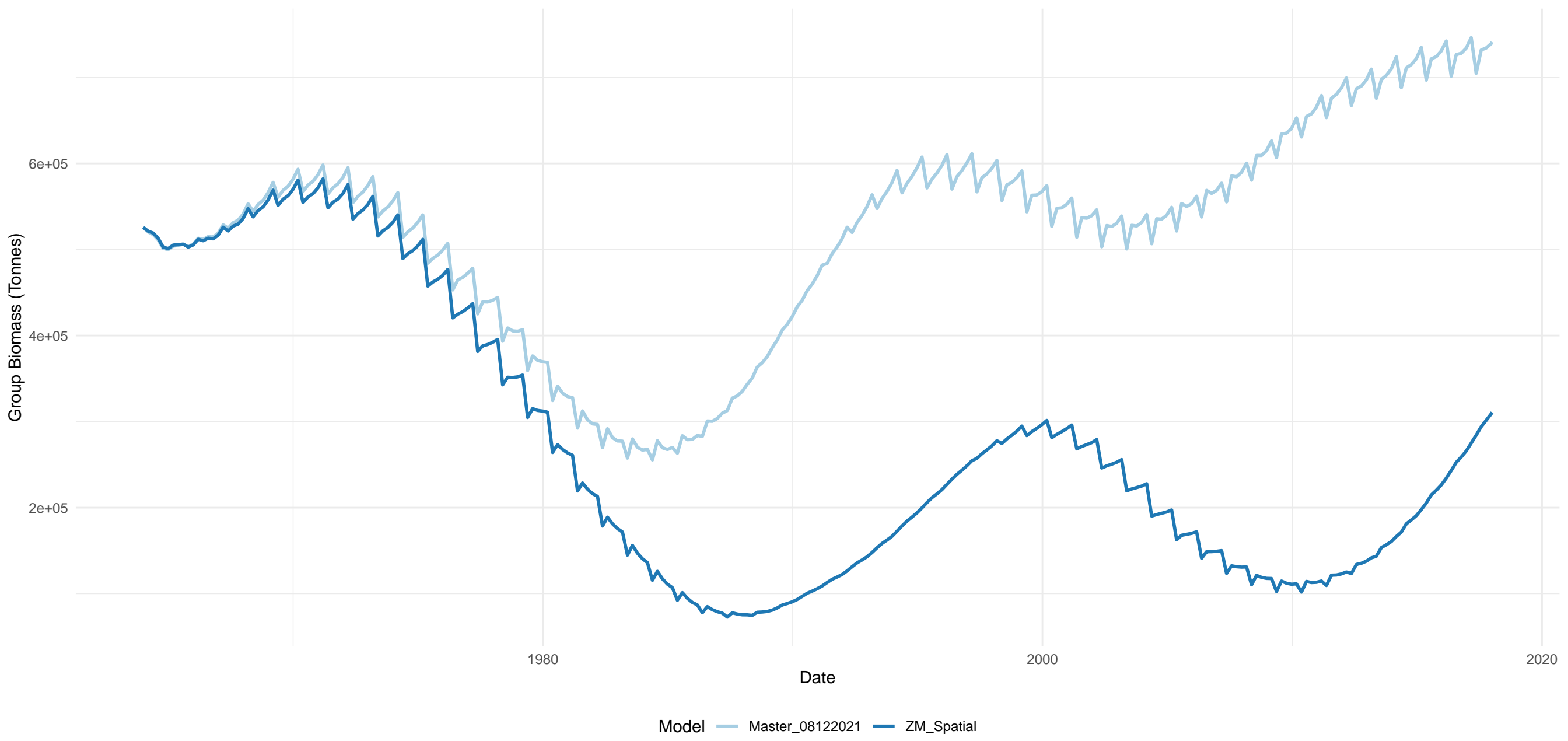
WHK

Group Biomass (Tonnes)



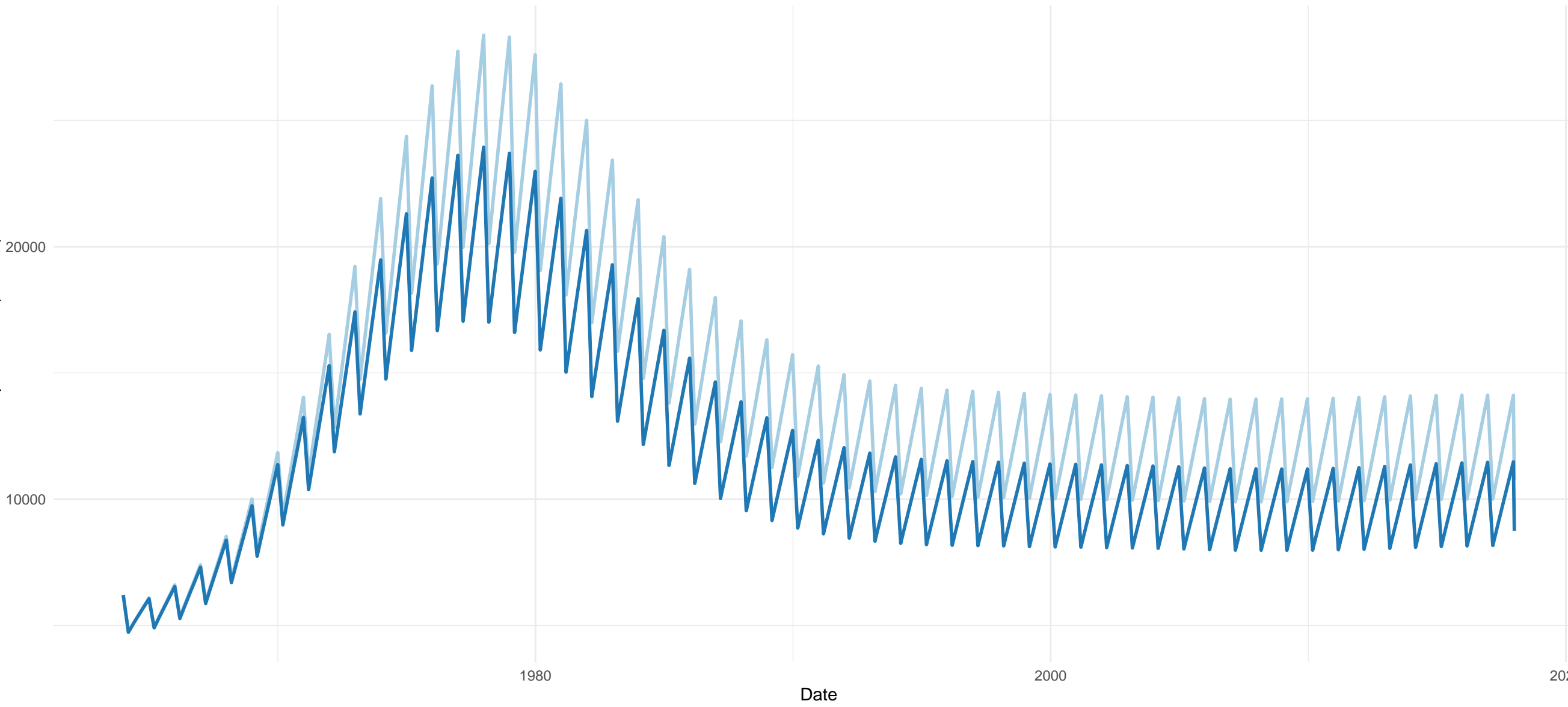
Model Master\_08122021 ZM\_Spatial

# WIF



# WOL

Group Biomass (Tonnes)



1980

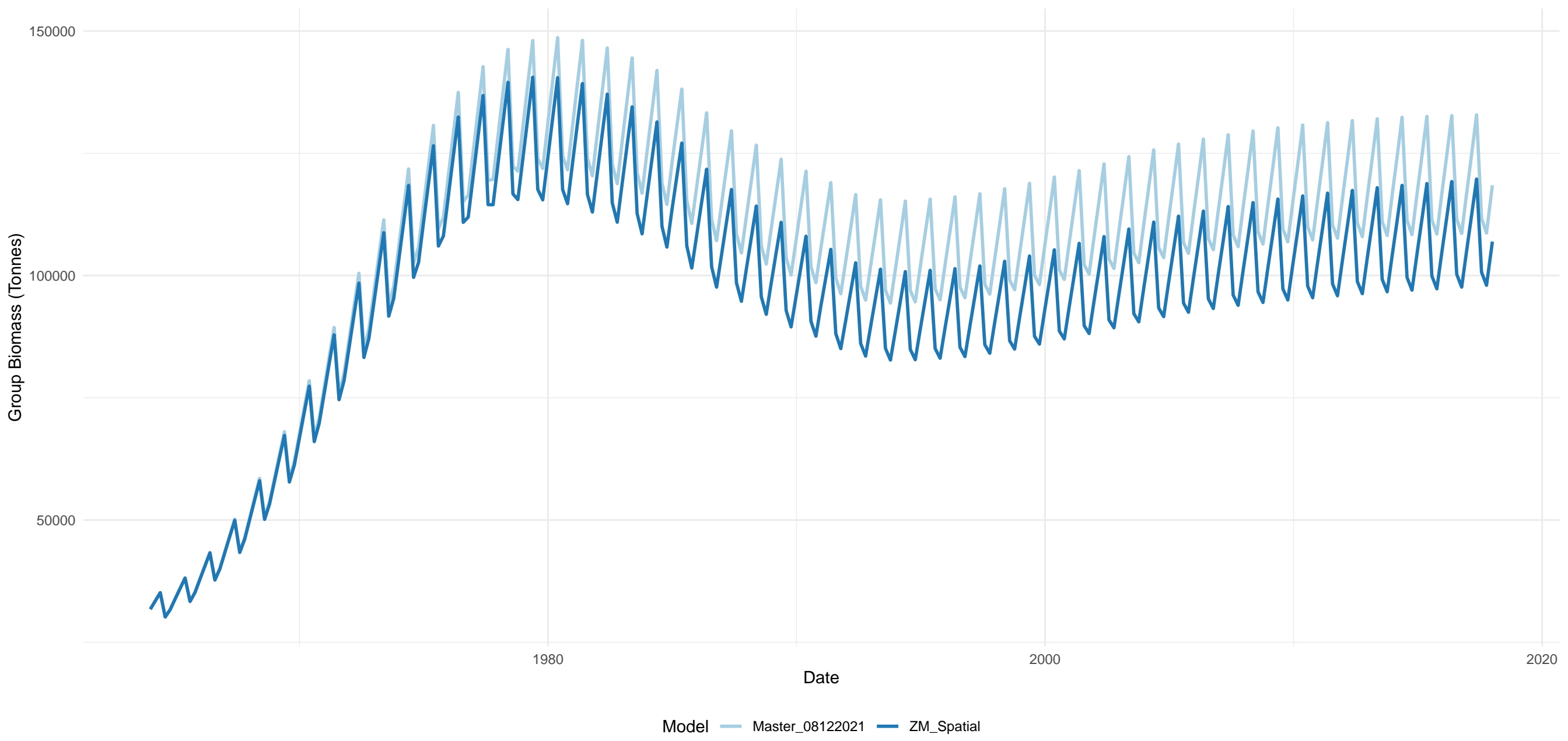
Date

2000

2020

Model Master\_08122021 ZM\_Spatial

# WPF





# WSK

Group Biomass (Tonnes)

3e+06

2e+06

1e+06

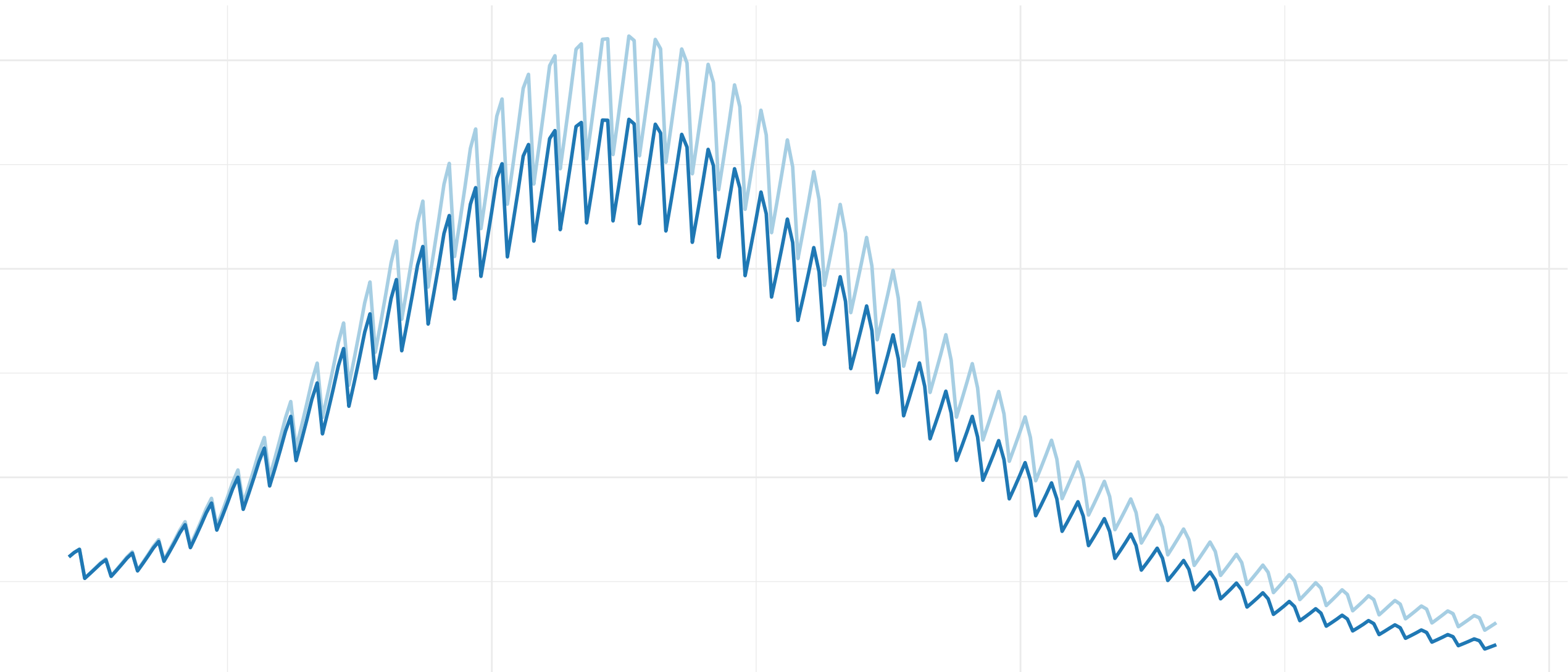
1980

Date

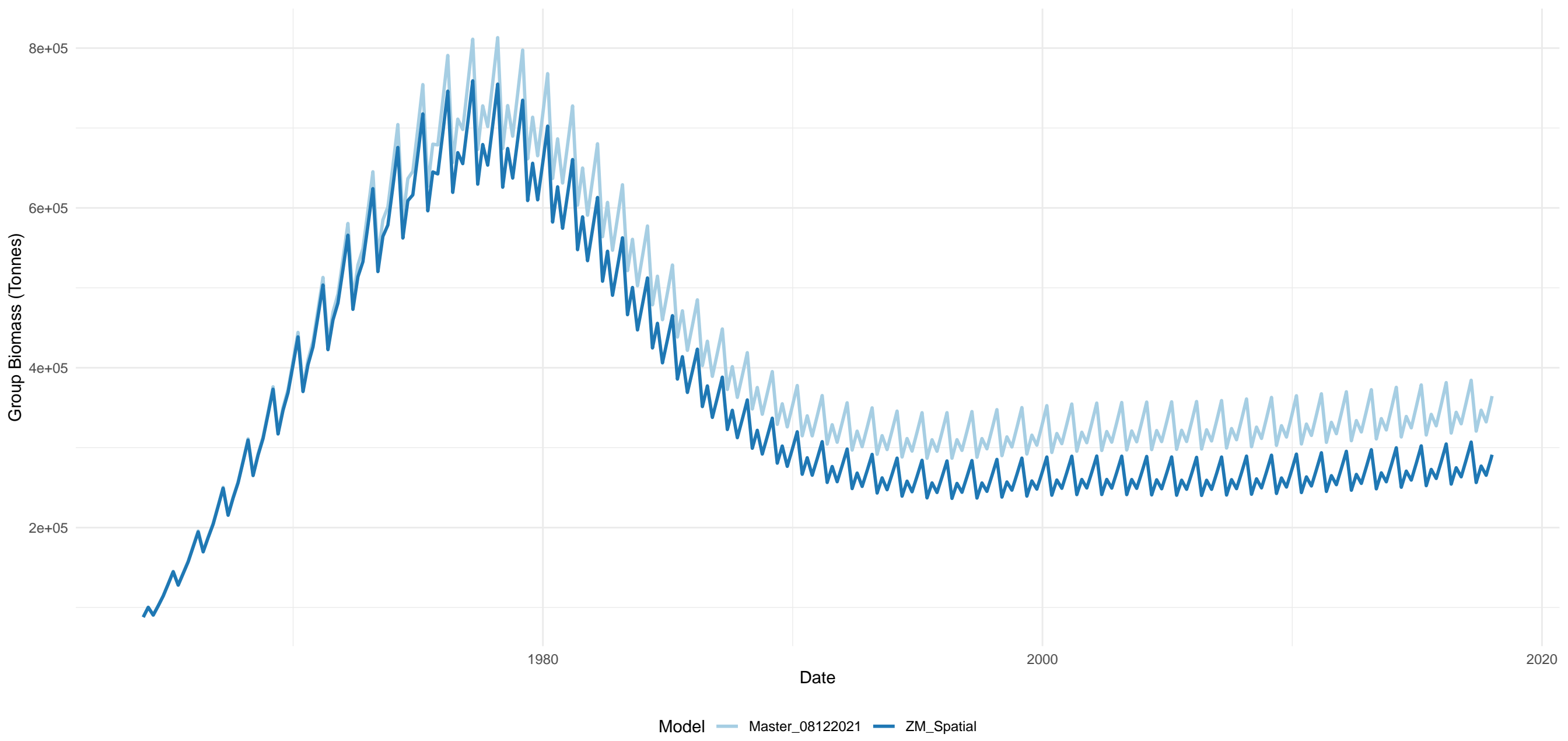
2000

2020

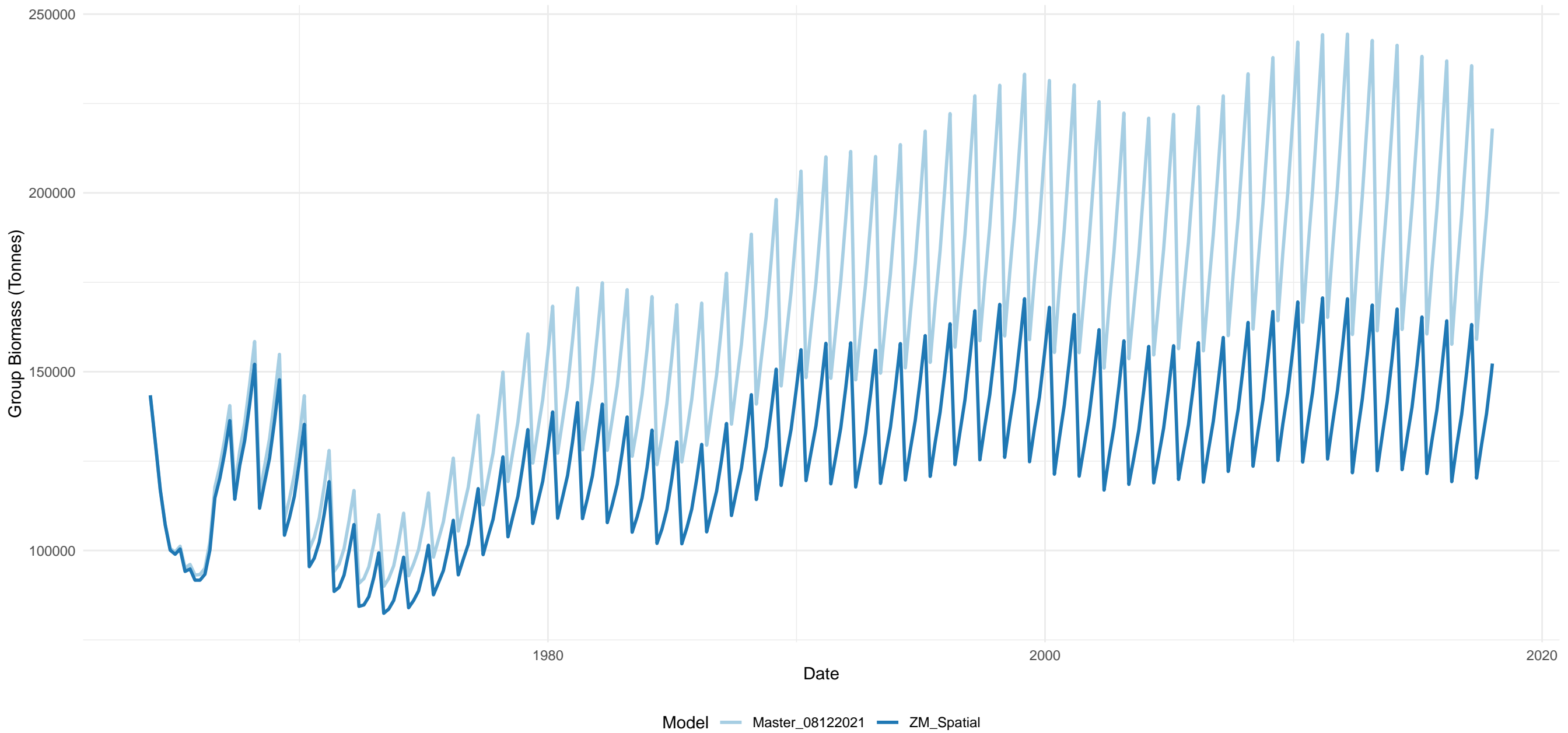
Model Master\_08122021 ZM\_Spatial



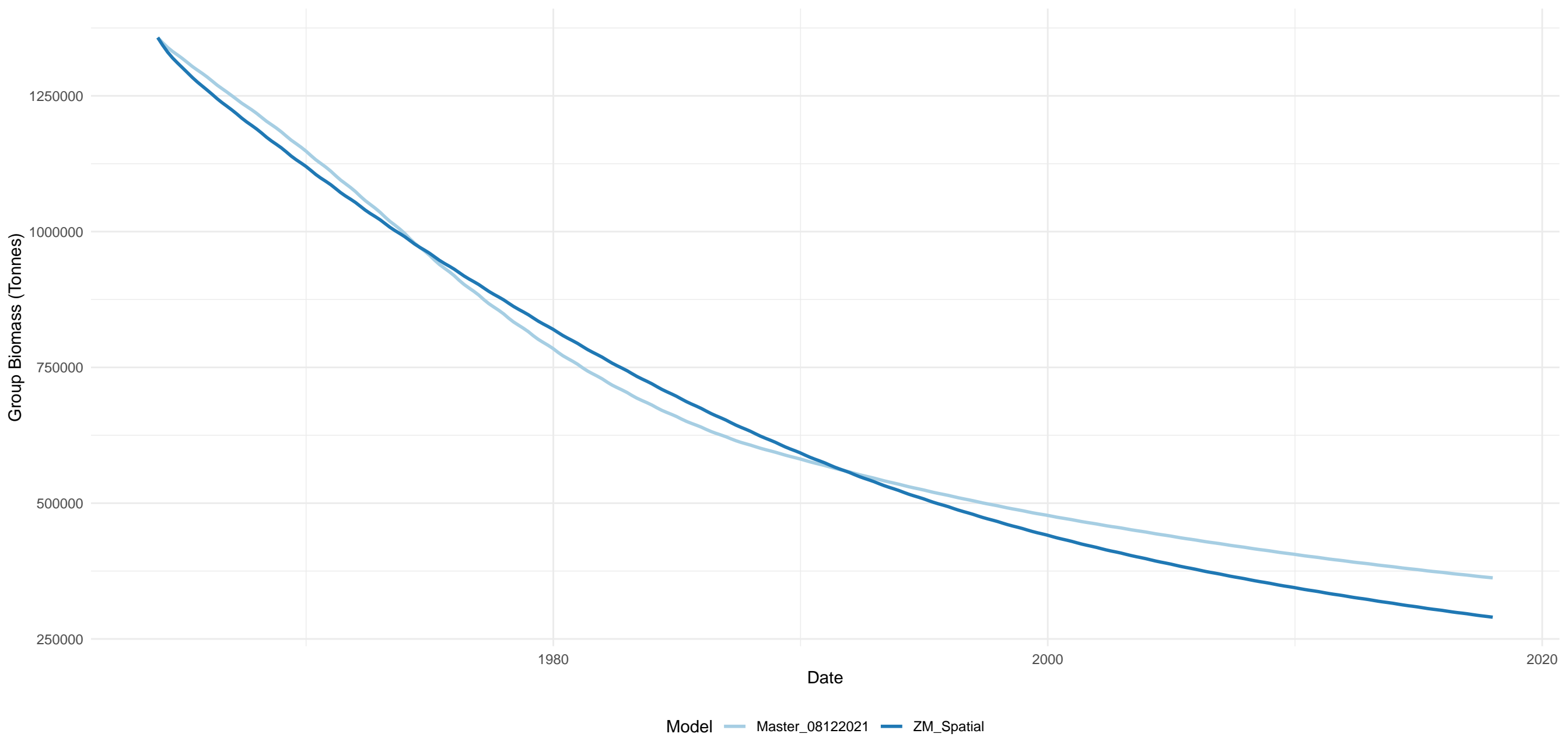
# WTF



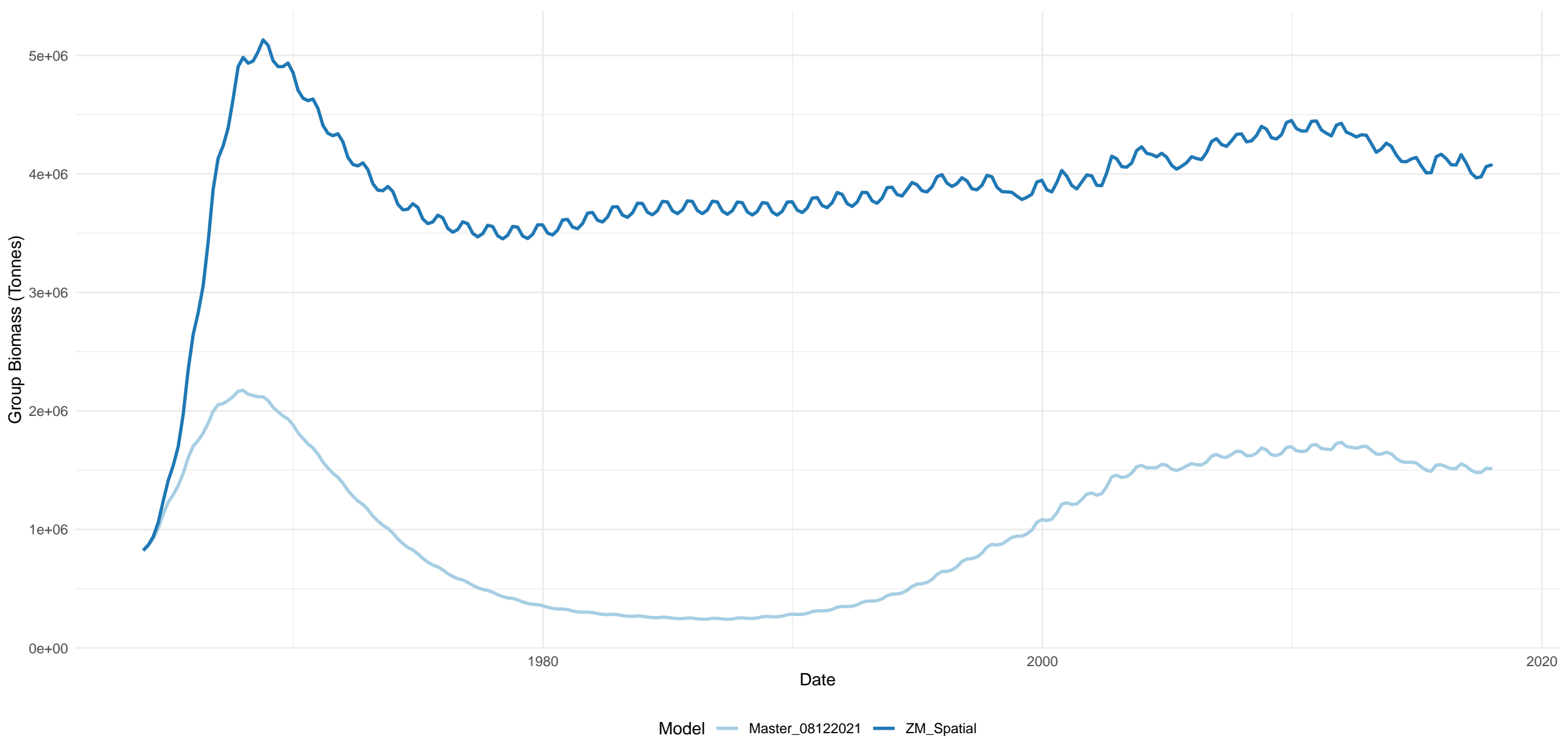
YTF



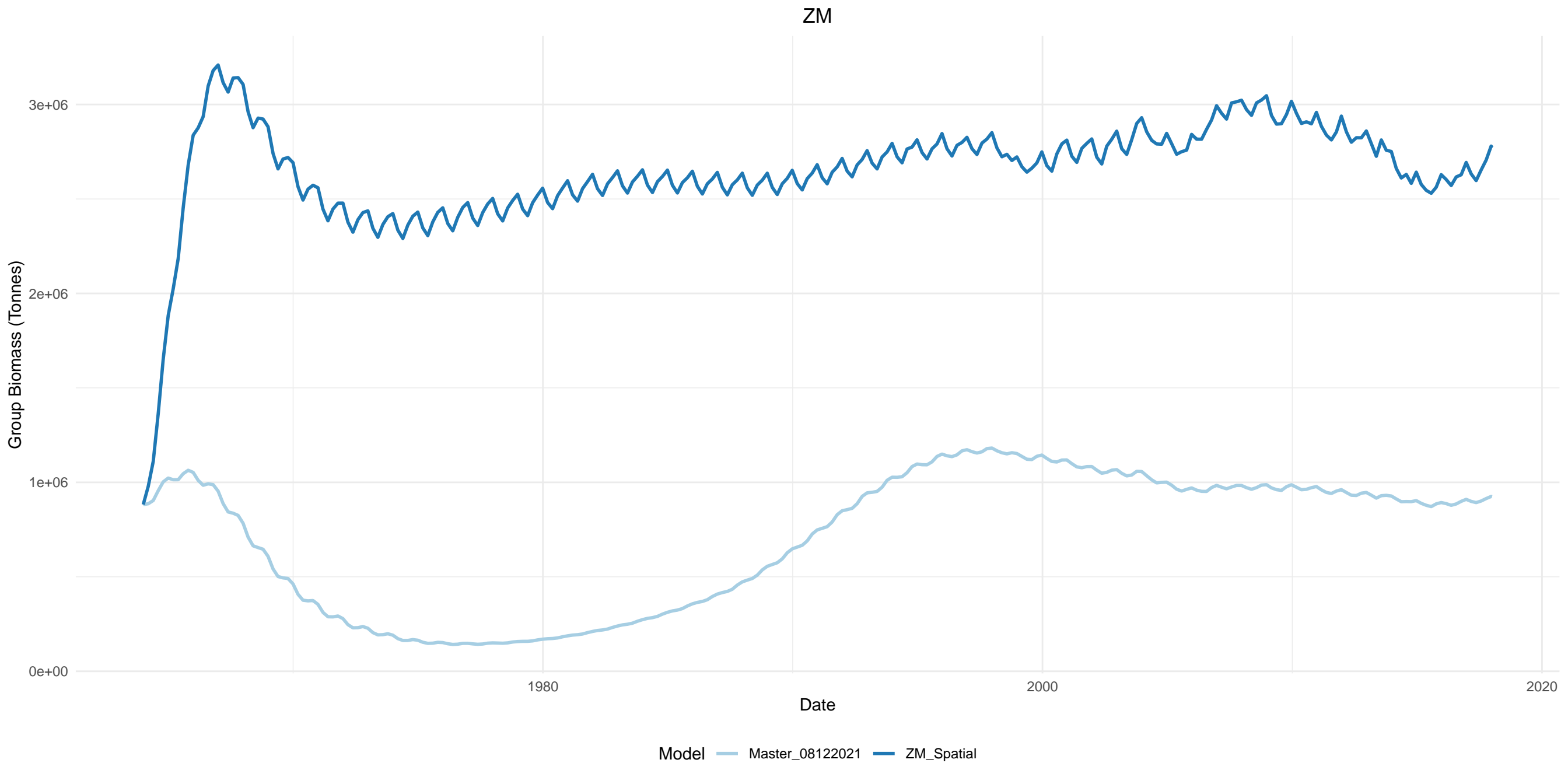
ZG



ZL



ZM



Group Biomass (Tonnes)

1980

Date

2000

2020

Model Master\_08122021 ZM\_Spatial

ZS

Group Biomass (Tonnes)

1980

Date

2000

2020

Model Master\_08122021 ZM\_Spatial

